

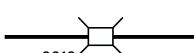
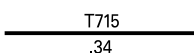





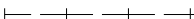





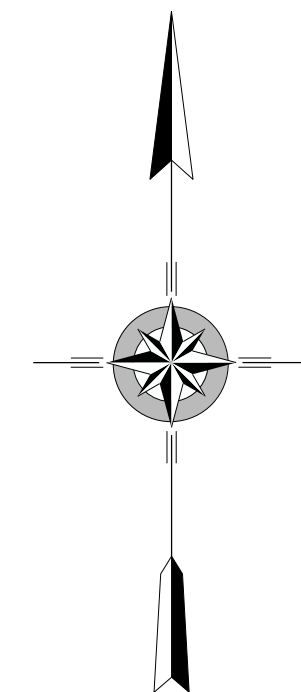
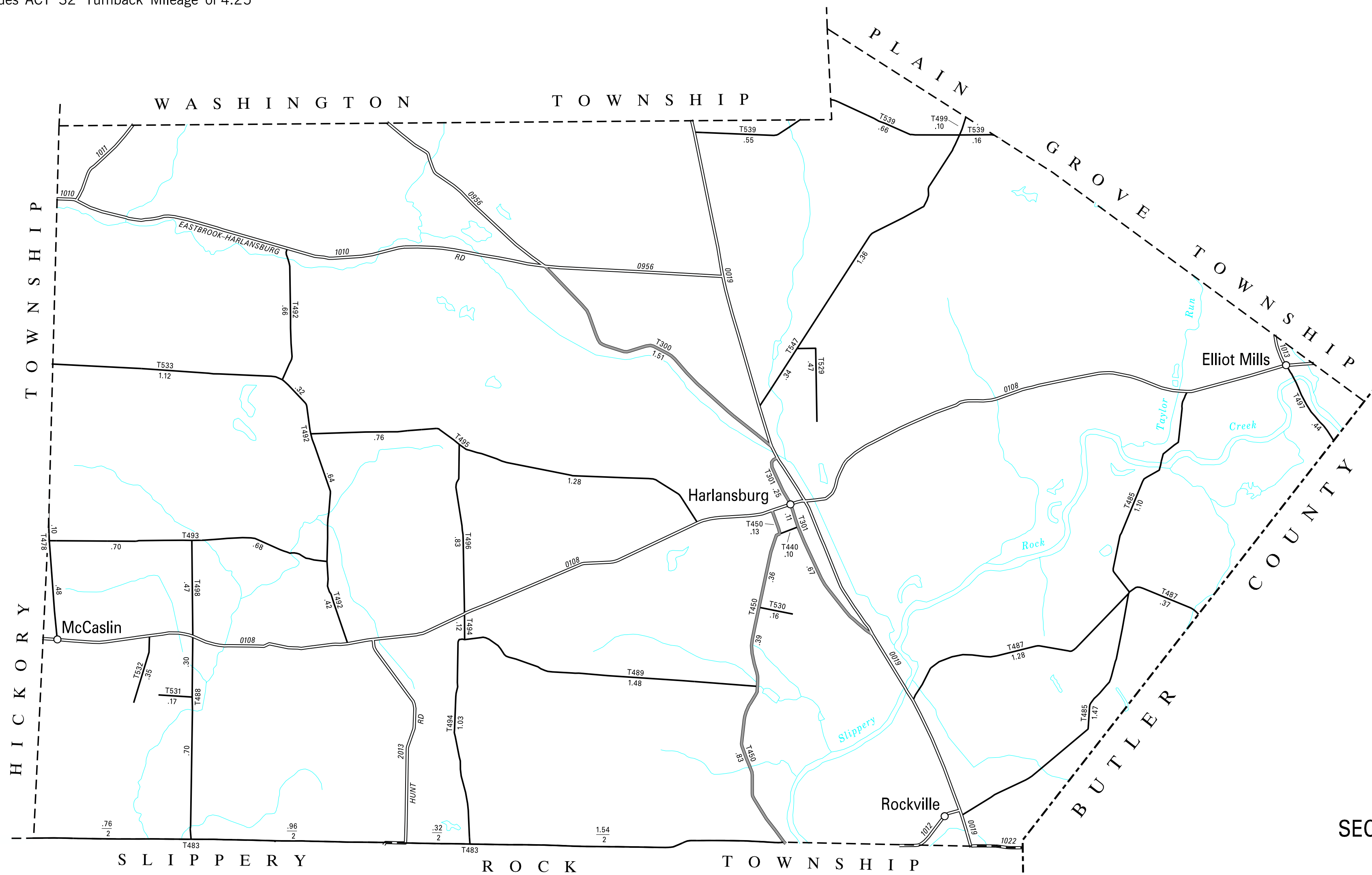


TOTAL MILES
 Township Road System 27.21*
 State Highway System 16.92
 Total 44.13

* Includes ACT 32 Turnback Mileage of 4.25

LEGEND

-  LIMITED ACCESS HIGHWAY
-  STATE ROUTE AND NUMBER
-  STATE MAINTAINED BRIDGE ON TOWNSHIP ROAD
-  TOWNSHIP ROAD, NUMBER AND SEGMENT LENGTH IN MILES
-  IMPASSABLE TOWNSHIP ROAD
-  TURNBACK TOWNSHIP ROAD
-  OTHER ROAD
-  RAILROAD (IN SERVICE)
-  RAILROAD ABANDONED (TRACK RETAINED)
-  STATE BOUNDARY
-  COUNTY BOUNDARY
-  TOWNSHIP BOUNDARY
-  CITY OR BOROUGH BOUNDARY
-  MUNICIPAL BUILDING
-  SPLIT MILEAGE BETWEEN MUNICIPALITIES



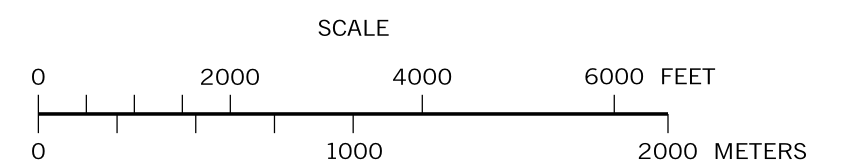
**SCOTT
 SECOND CLASS TOWNSHIP MAP
 LAWRENCE COUNTY**

PREPARED BY THE
PENNSYLVANIA DEPARTMENT OF TRANSPORTATION
 BUREAU OF PLANNING AND RESEARCH
 GEOGRAPHIC INFORMATION DIVISION

IN COOPERATION WITH THE
U.S. DEPARTMENT OF TRANSPORTATION
 FEDERAL HIGHWAY ADMINISTRATION

MUNICIPAL CODE 37 210

THIS MAP IS PUBLISHED AS A SUPPLEMENTAL
 DOCUMENTATION OF LIQUID FUELS TAX FUND MILEAGES
 REVISED PER FORM 990 DATED 8-22-19



- 300 EASTBROOK-HARLANSBURG RD
- 301 OLD ROUTE 19 RD
- 440 PARK RD
- 450 HARLANSBURG-ROSEPOINT RD
- 478 McCASLIN RD
- 483 COUNTY LINE RD
- 485 STOUGHTON RD
- 487 ROCK SPRINGS RD
- 488 HOOK RD
- 489 GAME FARM RD
- 492 GRANGE HALL RD
- 493 GLASS RD
- 494 HECKATHORNE RD
- 495 BROWNHOME RD
- 496 DEAN RD
- 497 STUDEBAKER RD
- 498 FORBES RD
- 499 GERBER RD
- 529 AMBER DR
- 530 BRIAR HILL DR
- 531 CINDY DR
- 532 GLENDA DR
- 533 PATTERSON RD
- 539 REESE RD
- 547 SYLVANIA RD

COPIES OF THIS MAP ARE AVAILABLE AT NOMINAL COST
 CONTACT:

PENNSYLVANIA DEPARTMENT OF TRANSPORTATION
 SALES STORE
 P.O. BOX 3451
 HARRISBURG, PENNSYLVANIA 17105-3451
 TELEPHONE: (717)787-6748