

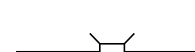
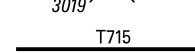








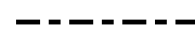


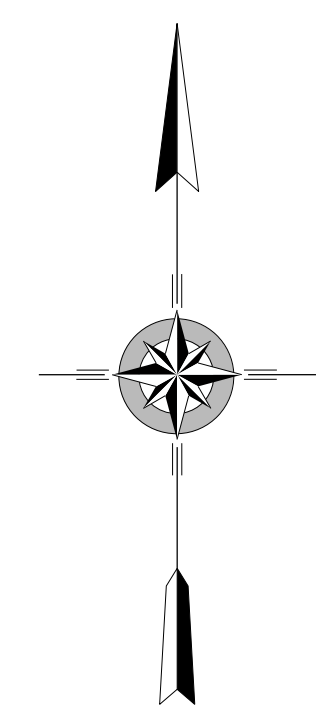
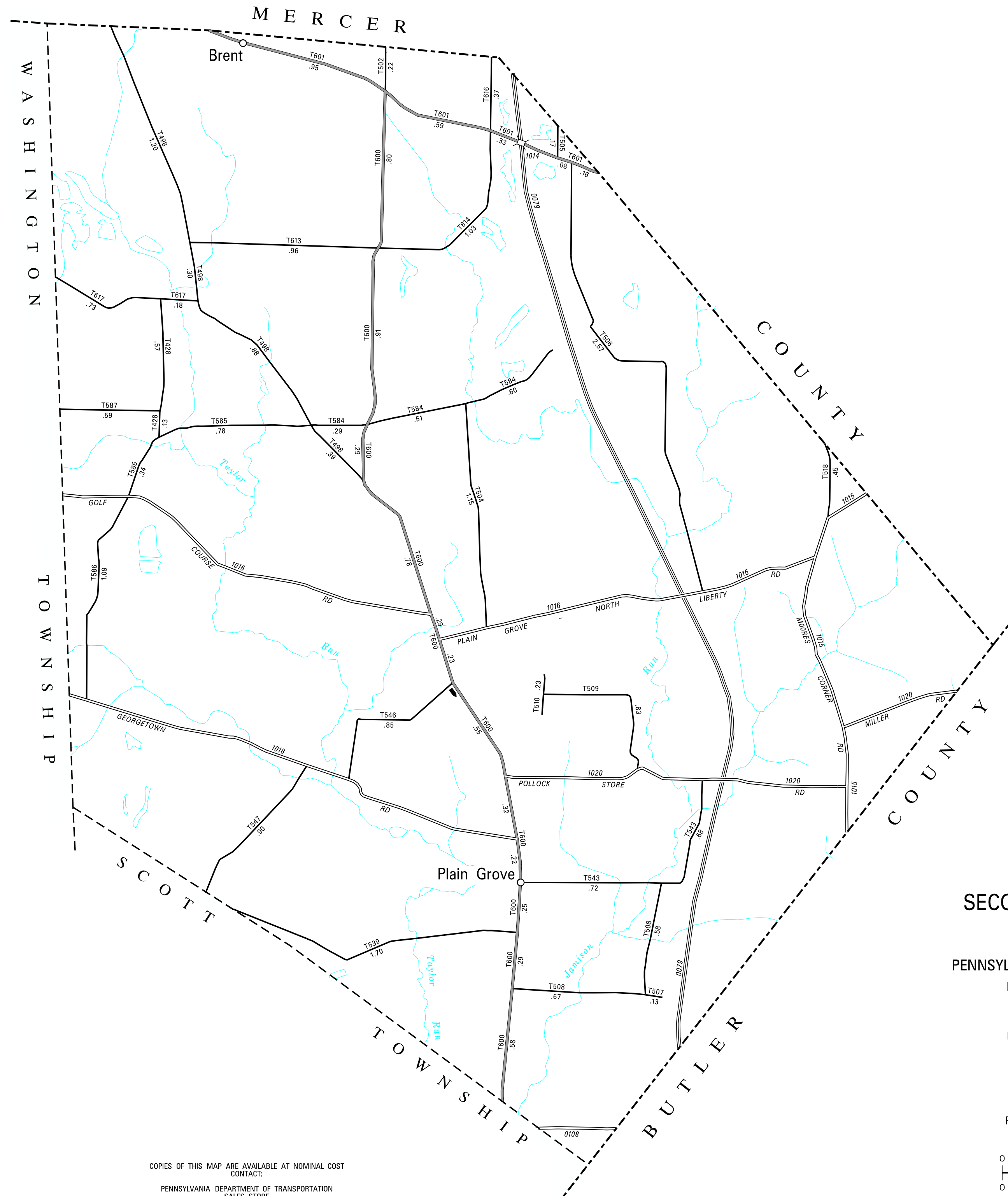


**LEGEND**

-  LIMITED ACCESS HIGHWAY
-  STATE ROUTE AND NUMBER
-  STATE MAINTAINED BRIDGE ON TOWNSHIP ROAD
-  TOWNSHIP ROAD, NUMBER AND SEGMENT LENGTH IN MILES
-  IMPASSABLE TOWNSHIP ROAD
-  TURNBACK TOWNSHIP ROAD
-  OTHER ROAD
-  RAILROAD (IN SERVICE)
-  RAILROAD ABANDONED (TRACK RETAINED)
-  STATE BOUNDARY
-  COUNTY BOUNDARY
-  TOWNSHIP BOUNDARY
-  CITY OR BOROUGH BOUNDARY
-  MUNICIPAL BUILDING
-  SPLIT MILEAGE BETWEEN MUNICIPALITIES

TOTAL MILES	
Township Road System	30.41*
State Highway System	17.17
Total	47.58

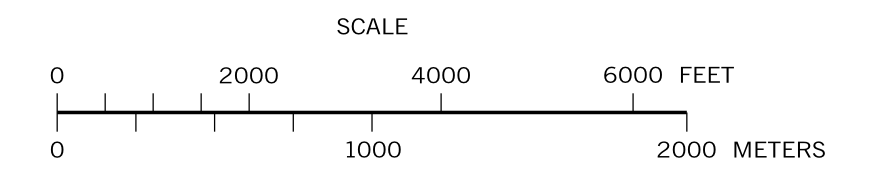
\* Includes ACT 32 Turnback Mileage of 7.62



**PLAIN GROVE  
SECOND CLASS TOWNSHIP MAP  
LAWRENCE COUNTY**

PREPARED BY THE  
**PENNSYLVANIA DEPARTMENT OF TRANSPORTATION**  
BUREAU OF PLANNING AND RESEARCH  
GEOGRAPHIC INFORMATION DIVISION  
IN COOPERATION WITH THE  
**U.S. DEPARTMENT OF TRANSPORTATION**  
FEDERAL HIGHWAY ADMINISTRATION  
MUNICIPAL CODE 37 208

THIS MAP IS PUBLISHED AS A SUPPLEMENTAL  
DOCUMENTATION OF LIQUID FUELS TAX FUND MILEAGES  
REVISED PER FORM 990 DATED 8-6-19



- 428 MARTIN RD
- 498 OLD ASH RD
- 502 TOWER RD
- 504 BOOK RD
- 505 MOON RD
- 506 MASON RD
- 507 BURNS RD EXT
- 508 BURNS RD
- 509 ARTHUR DR
- 510 WEST DR
- 518 JERVIS RD
- 539 REESE RD
- 543 RODGERS RD
- 546 GRANGE HALL RD
- 547 GERBER RD
- 584 MC NULTY RD
- 585 MC CONAHY RD
- 586 DAVIS RD
- 587 SHANER RD
- 600 PLAIN GROVE RD
- 601 BRENT RD
- 613 BONANNI RD
- 614 HILMER RD
- 616 WRAY RD
- 617 BLACK RD

COPIES OF THIS MAP ARE AVAILABLE AT NOMINAL COST  
CONTACT:  
PENNSYLVANIA DEPARTMENT OF TRANSPORTATION  
SALES STORE  
P.O. BOX 3451  
HARRISBURG, PENNSYLVANIA 17105-3451  
TELEPHONE: (717)787-6746