

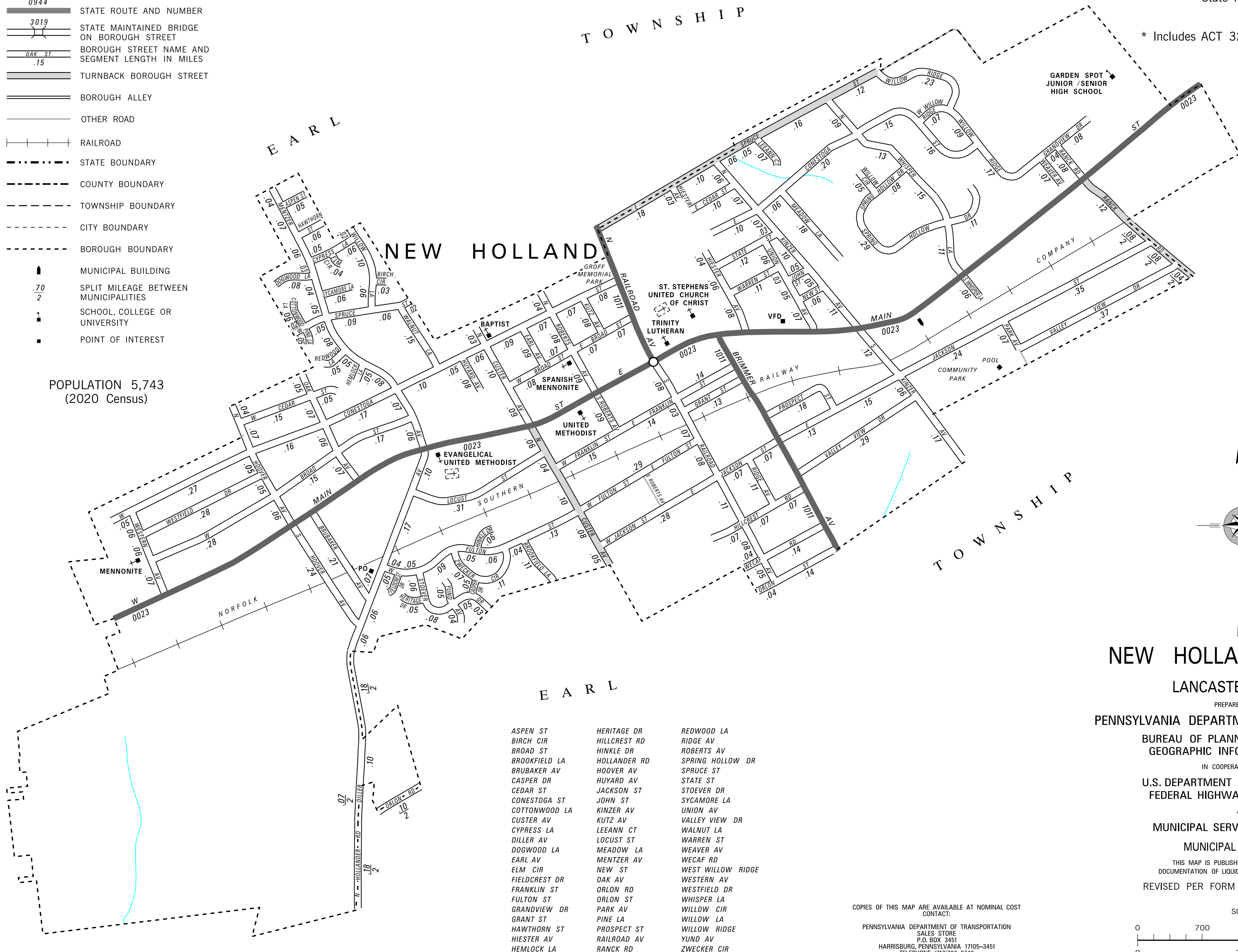
LEGEND

- LIMITED ACCESS HIGHWAY
- STATE ROUTE AND NUMBER
- STATE MAINTAINED BRIDGE ON BOROUGH STREET
- BOROUGH STREET NAME AND SEGMENT LENGTH IN MILES
- TURNBACK BOROUGH STREET
- BOROUGH ALLEY
- OTHER ROAD
- RAILROAD
- STATE BOUNDARY
- COUNTY BOUNDARY
- TOWNSHIP BOUNDARY
- CITY BOUNDARY
- BOROUGH BOUNDARY
- MUNICIPAL BUILDING
- SPLIT MILEAGE BETWEEN MUNICIPALITIES
- SCHOOL, COLLEGE OR UNIVERSITY
- POINT OF INTEREST

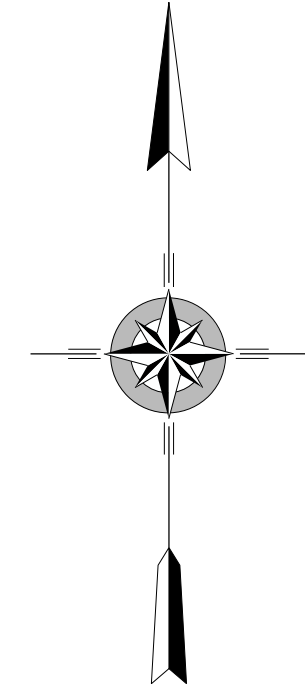
POPULATION 5,743
(2020 Census)

TOTAL MILES	
Borough Road System	18.69*
State Highway System	3.40
Total	21.37

* Includes ACT 32 Turnback Mileage of 1.22

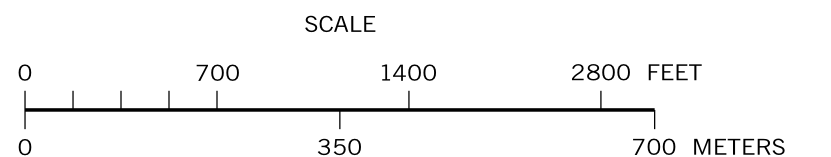


- | | | |
|---------------|--------------|-------------------|
| ASPEN ST | HERITAGE DR | REDWOOD LA |
| BIRCH CIR | HILLCREST RD | RIDGE AV |
| BROAD ST | HINKLE DR | ROBERTS AV |
| BROOKFIELD LA | HOLLANDER RD | SPRING HOLLOW DR |
| BRUBAKER AV | HOOVER AV | SPRUCE ST |
| CASPER DR | HUYARD AV | STATE ST |
| CEDAR ST | JACKSON ST | STOEVEY DR |
| CONESTOGA ST | JOHN ST | SYCAMORE LA |
| COTTONWOOD LA | KINZER AV | UNION AV |
| CUSTER AV | KUTZ AV | VALLEY VIEW DR |
| CYPRESS LA | LEEANN CT | WALNUT LA |
| DILLER AV | LOCUST ST | WARREN ST |
| DOGWOOD LA | MEADOW LA | WEAVER AV |
| EARL AV | MENTZER AV | WECAF RD |
| ELM CIR | NEW ST | WEST WILLOW RIDGE |
| FIELDCREST DR | OAK AV | WESTERN AV |
| FRANKLIN ST | ORLON RD | WESTFIELD DR |
| FULTON ST | ORLON ST | WHISPER LA |
| GRANDVIEW DR | PARK AV | WILLOW CIR |
| GRANT ST | PINE LA | WILLOW LA |
| HAWTHORN ST | PROSPECT ST | WILLOW RIDGE |
| HIESTER AV | RAILROAD AV | YUND AV |
| HEMLOCK LA | RANCK RD | ZWECKER CIR |



NEW HOLLAND BOROUGH
LANCASTER COUNTY

PREPARED BY THE
PENNSYLVANIA DEPARTMENT OF TRANSPORTATION
BUREAU OF PLANNING AND RESEARCH
GEOGRAPHIC INFORMATION DIVISION
IN COOPERATION WITH THE
U.S. DEPARTMENT OF TRANSPORTATION
FEDERAL HIGHWAY ADMINISTRATION
AND
MUNICIPAL SERVICES DISTRICT 8-0
MUNICIPAL CODE 36 415
THIS MAP IS PUBLISHED AS A SUPPLEMENTAL
DOCUMENTATION OF LIQUID FUELS TAX FUND MILEAGES
REVISED PER FORM 990 DATED 10-27-22



COPIES OF THIS MAP ARE AVAILABLE AT NOMINAL COST CONTACT:
PENNSYLVANIA DEPARTMENT OF TRANSPORTATION
SALES STORE
P.O. BOX 3451
HARRISBURG, PENNSYLVANIA 17105-3451
TELEPHONE: (717)787-6746