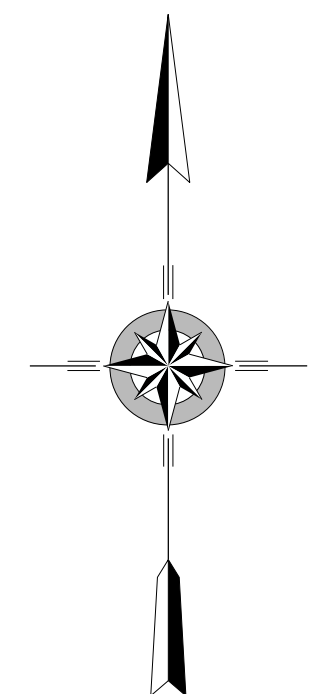
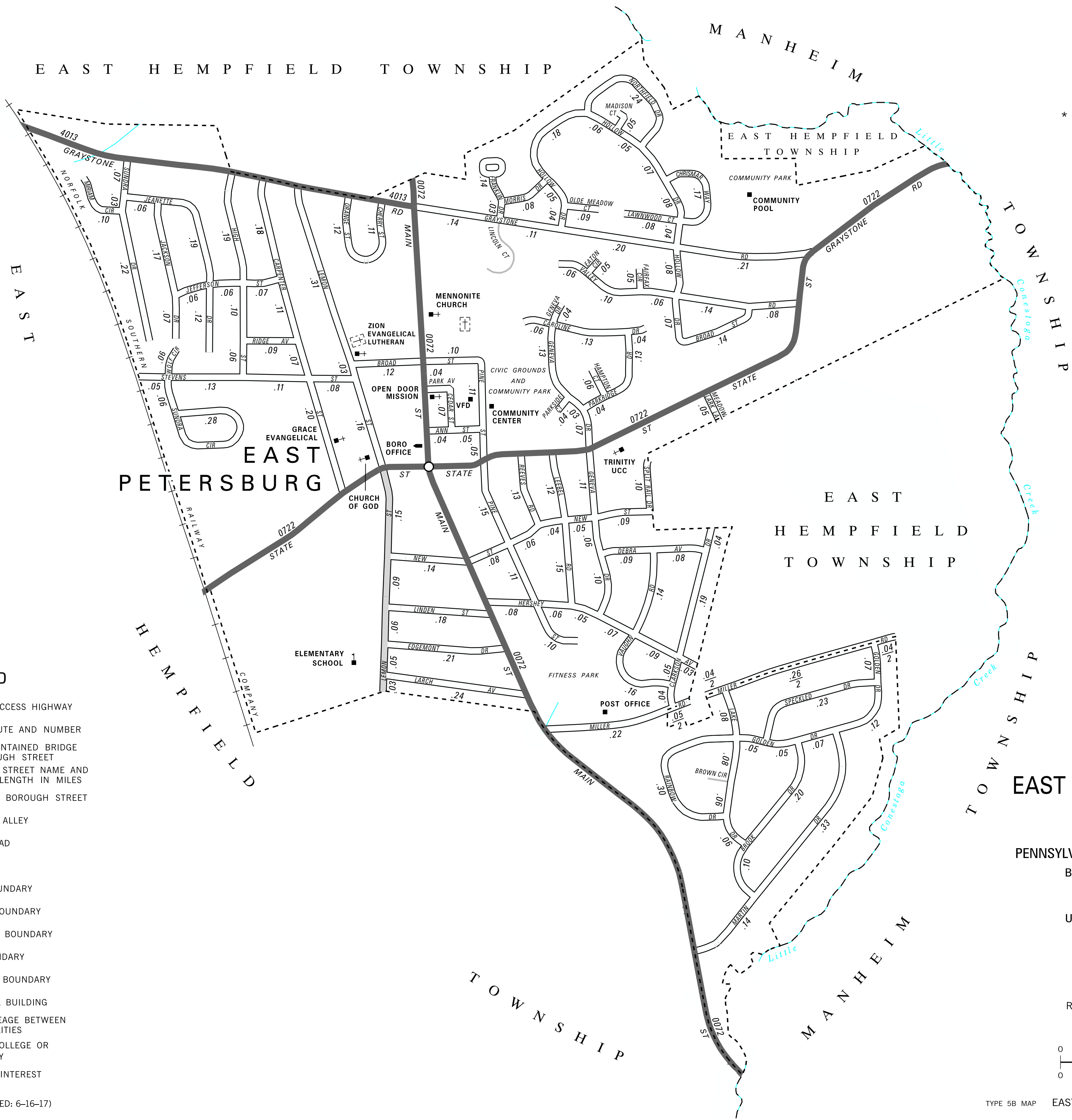


ANN ST
 BROAD ST
 BROOK DR
 CAROLINE DR
 CARPENTER ST
 CEDAR ST
 CHERRY ST
 CHRISMAR WAY
 CLARKSON DR
 DEBRA AV
 EATON CIR
 EDMONT DR
 FAIRFAX CIR
 FRANKLIN DR
 GENEVA DR
 GOLDEN DR
 GRAYSTONE RD
 HAMPTON CT
 HERSHEY AV
 HIGH ST
 HOLLOW DR
 JACKSON DR
 JEANETTE DR
 JEFFERSON ST
 LAKE DR
 LARCH AV
 LAWNWOOD CT
 LEEBEL RD
 LEMON ST
 LINDEN ST
 MADISON CT
 MARTIN DR
 MEADOW LARK LA
 MILLER RD
 MIRIAM CIR
 MORRIS DR
 NEW ST
 NORTHFIELD DR
 OLDE MEADOW CT
 ORANGE ST
 PARK AV
 PARKRIDGE DR
 PARKSIDE CT
 PINE ST
 RAINBOW DR
 REEVES RD
 RIDGE AV
 SPECKLED DR
 SPLIT RAIL DR
 STEVENS ST
 SUNDRA CIR
 SUNDRA DR
 VALLEY RD
 VAUGHN RD
 WOLF CIR

TOTAL MILES	
Borough Road System	14.19*
State Highway System	3.36
Total	17.55

* Includes ACT 32 Turnback Mileage of 0.38

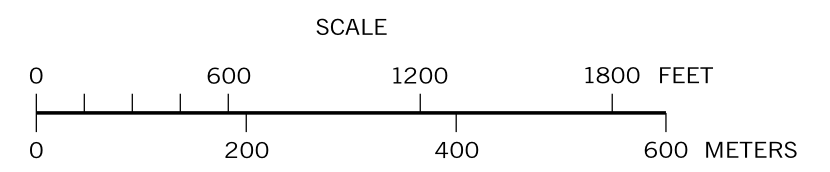
POPULATION 4,506
 (2010 Census)



EAST PETERSBURG BOROUGH

LANCASTER COUNTY

PREPARED BY THE
 PENNSYLVANIA DEPARTMENT OF TRANSPORTATION
 BUREAU OF PLANNING AND RESEARCH
 GEOGRAPHIC INFORMATION DIVISION
 IN COOPERATION WITH THE
 U.S. DEPARTMENT OF TRANSPORTATION
 FEDERAL HIGHWAY ADMINISTRATION
 AND
 MUNICIPAL SERVICES DISTRICT 8-0
 MUNICIPAL CODE 36 406
 REVISED PER FORM 990 DATED 5-3-17



LEGEND

- LIMITED ACCESS HIGHWAY
- STATE ROUTE AND NUMBER
- STATE MAINTAINED BRIDGE ON BOROUGH STREET
- BOROUGH STREET NAME AND SEGMENT LENGTH IN MILES
- TURNBACK BOROUGH STREET
- BOROUGH ALLEY
- OTHER ROAD
- RAILROAD
- STATE BOUNDARY
- COUNTY BOUNDARY
- TOWNSHIP BOUNDARY
- CITY BOUNDARY
- BOROUGH BOUNDARY
- MUNICIPAL BUILDING
- SPLIT MILEAGE BETWEEN MUNICIPALITIES
- SCHOOL, COLLEGE OR UNIVERSITY
- POINT OF INTEREST