

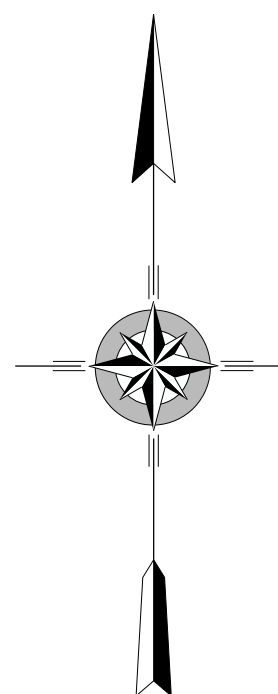
|                      |        |
|----------------------|--------|
| TOTAL MILES          |        |
| Borough Road System  | 24.42* |
| State Highway System | 6.93   |
| Total                | 31.35  |

\* Includes ACT 32 Turnback Mileage of 1.43

**LEGEND**

- LIMITED ACCESS HIGHWAY
- STATE ROUTE AND NUMBER
- STATE MAINTAINED BRIDGE ON BOROUGH STREET
- BOROUGH STREET NAME AND SEGMENT LENGTH IN MILES
- TURNBACK BOROUGH STREET
- BOROUGH ALLEY
- OTHER ROAD
- RAILROAD
- STATE BOUNDARY
- COUNTY BOUNDARY
- TOWNSHIP BOUNDARY
- CITY BOUNDARY
- BOROUGH BOUNDARY
- MUNICIPAL BUILDING
- SPLIT MILEAGE BETWEEN MUNICIPALITIES
- SCHOOL, COLLEGE OR UNIVERSITY
- POINT OF INTEREST

POPULATION 10,400  
(2010 Census)



**COLUMBIA BOROUGH**

LANCASTER COUNTY

PREPARED BY THE  
**PENNSYLVANIA DEPARTMENT OF TRANSPORTATION**

BUREAU OF PLANNING AND RESEARCH  
GEOGRAPHIC INFORMATION DIVISION

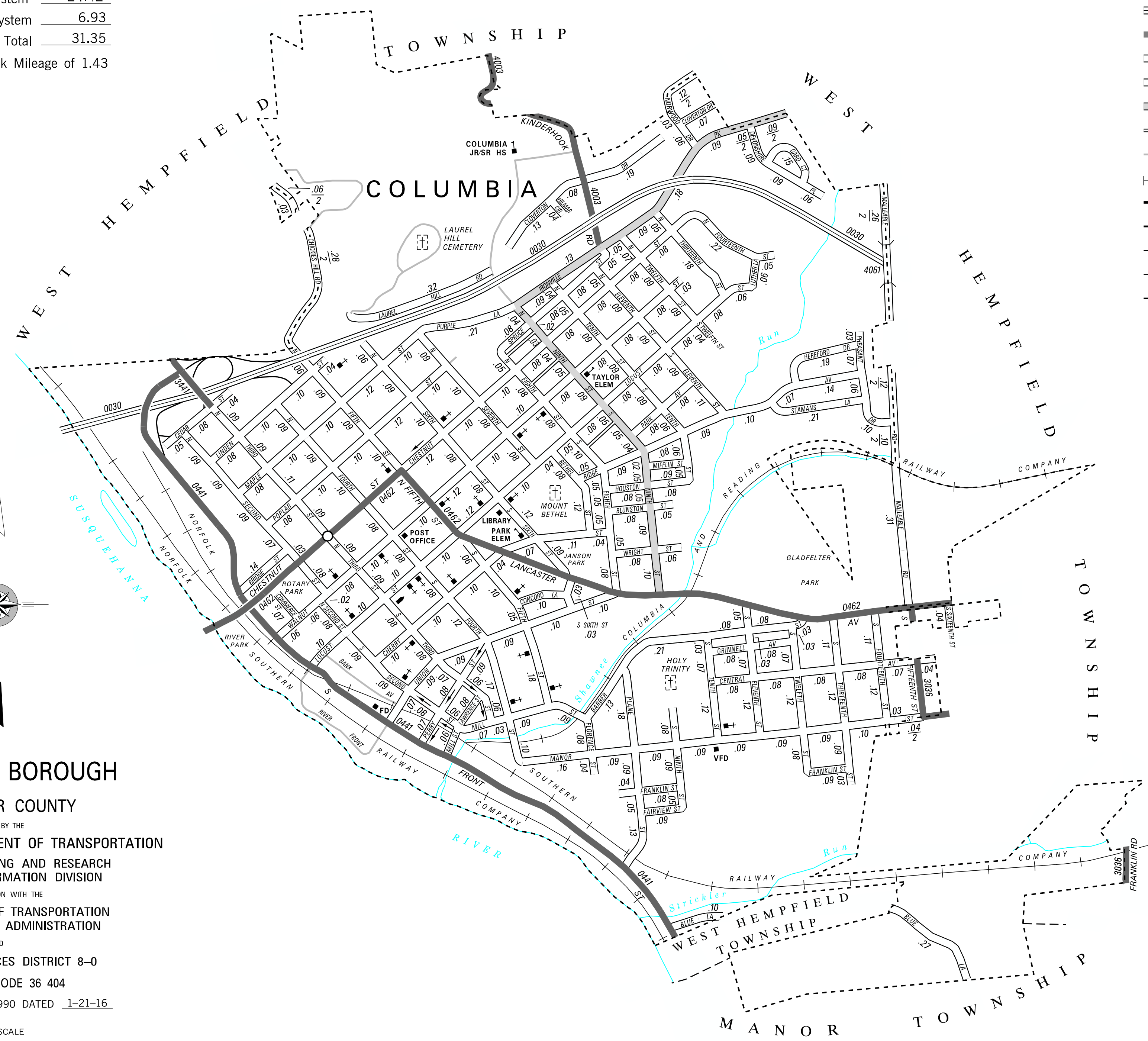
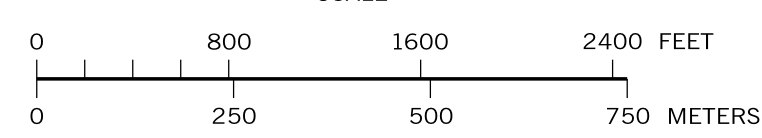
IN COOPERATION WITH THE  
**U.S. DEPARTMENT OF TRANSPORTATION**  
FEDERAL HIGHWAY ADMINISTRATION

AND  
MUNICIPAL SERVICES DISTRICT 8-0

MUNICIPAL CODE 36 404

REVISED PER FORM 990 DATED 1-21-16

SCALE



- BARBER ST
- BETHEL ST
- BLUE LA
- BLUNSTON ST
- BRIDGE ST
- CEDAR ST
- CENTRAL AV
- CHESSNUT ST
- CHICKIES HILL RD
- CLOVERTON DR
- COMMERCE ST
- CONCORD LA
- DEVONSHIRE PL
- EIGHTH ST
- ELEVENTH ST
- FAIRVIEW ST
- FIFTH ST
- FLORENCE ST
- FOURTEENTH ST
- FOURTH ST
- FRANKLIN ST
- GARD CT
- GRINNELL AV
- HEREFORD DR
- HILMAR CR
- HOUSTON ST
- IRONVILLE PK
- LAUREL HILL RD
- LAWRENCE ST
- LINDEN ST
- LOCUST ST
- LUTHER LA
- MALLEABLE RD
- MANOR ST
- MAPLE ST
- MIFFLIN ST
- MILL ST
- NINTH ST
- NORWOOD DR
- PARK AV
- PERRY ST
- PHEASANT DR
- PLANE ST
- POPLAR ST
- PURPLE LA
- RIDGE AV
- SECOND ST
- SEVENTH ST
- SIXTEENTH ST
- SIXTH ST
- SPRUCE ST
- STAMANS LA
- TENTH ST
- THIRD ST
- THIRTEENTH ST
- TWELFTH ST
- UNION ST
- WALNUT ST
- WRIGHT ST