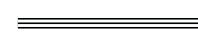
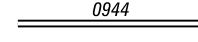
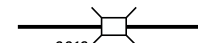
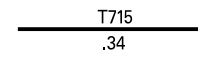


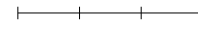
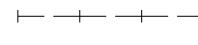

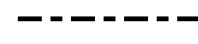
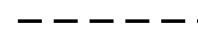


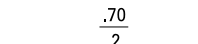
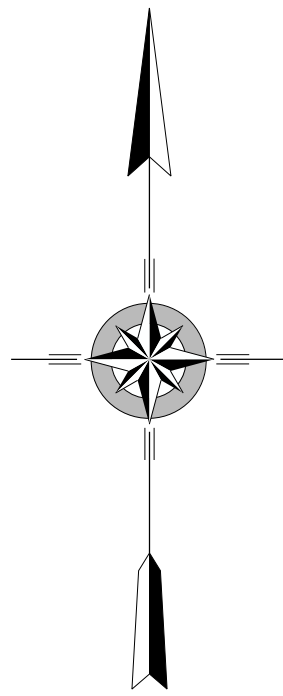


LEGEND

-  LIMITED ACCESS HIGHWAY
-  STATE ROUTE AND NUMBER
-  STATE MAINTAINED BRIDGE ON TOWNSHIP ROAD
-  TOWNSHIP ROAD, NUMBER AND SEGMENT LENGTH IN MILES
-  IMPASSABLE TOWNSHIP ROAD
-  OTHER ROAD
-  RAILROAD (IN SERVICE)
-  RAILROAD ABANDONED (TRACK RETAINED)
-  STATE BOUNDARY
-  COUNTY BOUNDARY
-  TOWNSHIP BOUNDARY
-  CITY OR BOROUGH BOUNDARY
-  MUNICIPAL BUILDING
-  SPLIT MILEAGE BETWEEN MUNICIPALITIES

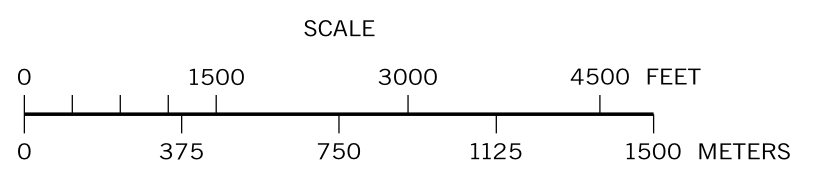
| | |
|----------------------|--------|
| TOTAL MILES | |
| Township Road System | 42.30* |
| State Highway System | 23.55 |
| Total | 65.85 |

* Includes ACT 32 Turnback Mileage of 8.03



**LEACOCK
SECOND CLASS TOWNSHIP MAP
LANCASTER COUNTY**

PREPARED BY THE
PENNSYLVANIA DEPARTMENT OF TRANSPORTATION
 BUREAU OF PLANNING AND RESEARCH
 GEOGRAPHIC INFORMATION DIVISION
 IN COOPERATION WITH THE
 U.S. DEPARTMENT OF TRANSPORTATION
 FEDERAL HIGHWAY ADMINISTRATION
 MUNICIPAL CODE 36 221
 REVISED PER FORM 990 DATED 9-16-13



- 491 PEQUEA LA
- 492 GARDEN SPOT LA
- 493 CENTER ST
- 494 DILLER ST
- 521 RED HELL DR
- 550 VIGILANT ST
- 531 SOUDERSBURG RD
- 532 BEACON HILL RD
- 533 IRISHTOWN RD
- 534 SUNSET CT
- 535 MUSSER SCHOOL RD
- 536 HARVEST DR
- 537 QUEEN RD
- 538 MAPLE ST
- 539 EAST GORDON RD
- 540 FROGTOWN RD
- 541 CLEARVIEW RD
- 684 BELMONT RD
- 691 HARVEST DR
- 692 HESS RD
- 700 OLD LEACOCK RD
- 766 WEST VIEW DR
- 767 OSCEOLA MILL RD
- 768 RIDGE RD
- 769 COLONIAL RD
- 770 HOLLANDER RD
- 771 YOST RD
- 772 SCENIC RD
- 773 GROFFDALE RD
- 774 NORTH HARVEST RD
- 775 MASCOT RD
- 776 CHURCH RD
- 779 WEST CATTAIL RD
- 780 LESAL RD
- 781 HOLLOW RD
- 782 PEQUEA LA
- 790 OAK LA
- 792 POND RD
- 794 PEQUEA VALLEY RD
- 798 HEAVERTOWN RD
- 800 ORCHARD RD
- 801 LILAC AV
- 802 HOLLY DR
- 803 POPLAR ST
- 805 EVERGREEN ST
- 806 CATTAIL RD
- 808 TABOR RD
- 810 MILL LA
- 812 ROSE AV
- 813 FIELDCREST LA
- 814 SCOTT DR
- 815 HATVILLE RD
- 816 BARR AV
- 817 CARRIAGE DR
- 818 KINGS CT
- 819 ROYAL CIR
- 820 COUNTRY LA
- 821 BUCKINGHAM LA
- 822 CANTERBURY PL
- 850 PEQUEA MANOR DR
- 851 EAST MEADOWVIEW DR
- 852 WEST MEADOWVIEW DR

(RECREATED BY RG 4-25-02) (REVISED 10-16-13)