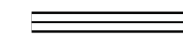
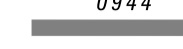
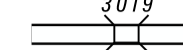
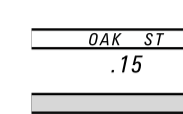





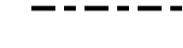
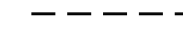
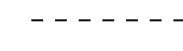
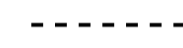

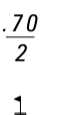


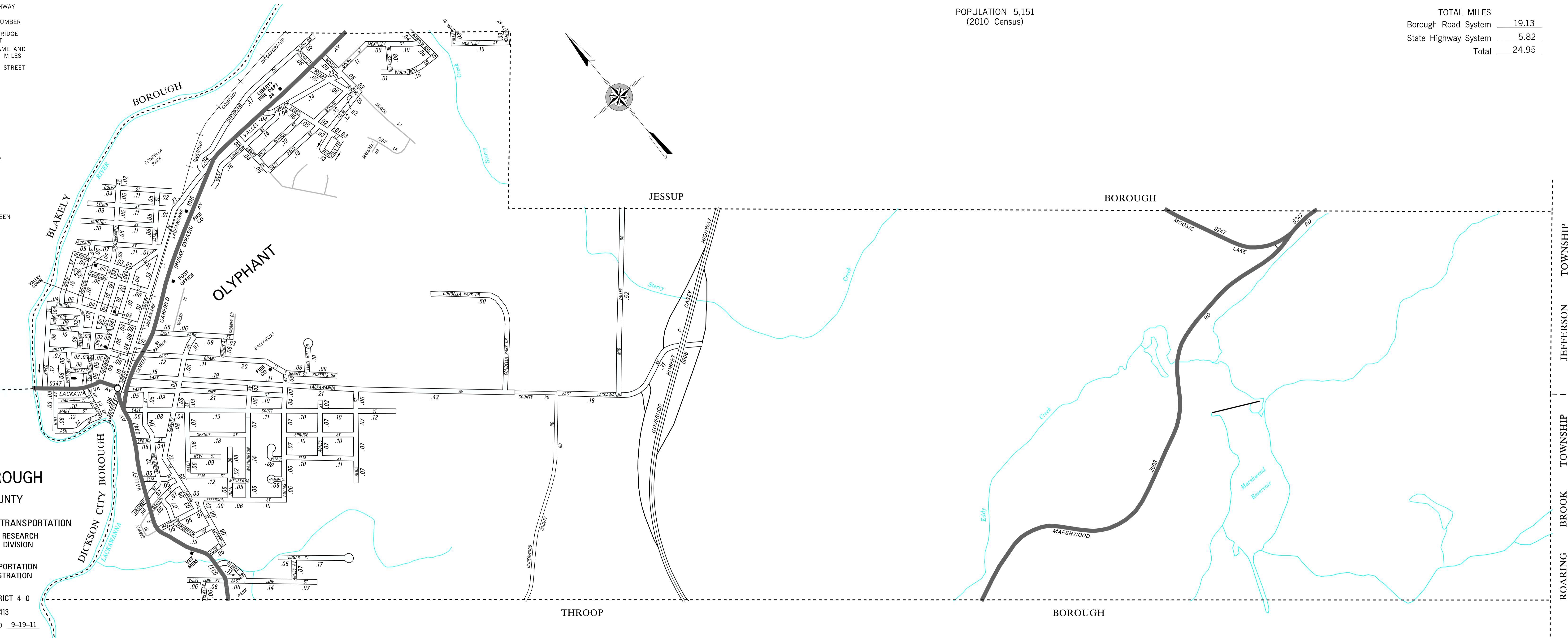


LEGEND

-  LIMITED ACCESS HIGHWAY
-  STATE ROUTE AND NUMBER
-  STATE MAINTAINED BRIDGE ON BOROUGH STREET
-  BOROUGH STREET NAME AND SEGMENT LENGTH IN MILES
-  TURNBACK BOROUGH STREET
-  BOROUGH ALLEY
-  OTHER ROAD
-  RAILROAD
-  STATE BOUNDARY
-  COUNTY BOUNDARY
-  TOWNSHIP BOUNDARY
-  CITY BOUNDARY
-  BOROUGH BOUNDARY
-  MUNICIPAL BUILDING
-  SPLIT MILEAGE BETWEEN MUNICIPALITIES
-  SCHOOL, COLLEGE OR UNIVERSITY
-  POINT OF INTEREST

POPULATION 5,151
(2010 Census)

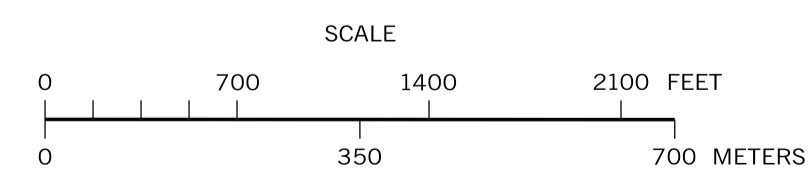
TOTAL MILES	
Borough Road System	19.13
State Highway System	5.82
Total	24.95



OLYPHANT BOROUGH

LACKAWANNA COUNTY

PREPARED BY THE
PENNSYLVANIA DEPARTMENT OF TRANSPORTATION
 BUREAU OF PLANNING AND RESEARCH
 GEOGRAPHIC INFORMATION DIVISION
 IN COOPERATION WITH THE
U.S. DEPARTMENT OF TRANSPORTATION
 FEDERAL HIGHWAY ADMINISTRATION
 AND
 MUNICIPAL SERVICES DISTRICT 4-0
 MUNICIPAL CODE 35 413
 REVISED PER FORM 990 DATED 9-19-11



- | | | | | | | | |
|------------|------------------|--------------|---------------|---------------|------------------|----------------|----------------|
| ADAMS AV | CERENE RD | ELM CL | JACKSON ST | LINE ST | NESTOR CHYLAK DR | POWDER MILL RD | SPRUCE ST |
| AGNES AV | CHURCH ST | FERN HILL DR | JAMES ST | LORI DR | NEW ST | QUINCY AV | SUSQUEHANNA AV |
| AGNES ST | CLAY AV | GALLAGHER ST | JEFFERSON ST | LYNCH ST | NORTHPOINT DR | RIVER ST | SWALLOW ST |
| ALICE ST | CLEVELAND ST | GRANT ST | JOAN DR | MARY ST | OAK CT | ROBERTS DR | VALLEY AV |
| AMANDA CL | CONDELLA PARK DR | GRAVITY AV | KIMBERLY CIR | MCKINLEY ST | OLYPHANT CT | ROCK ST | WASHINGTON AV |
| ASH ST | DELAWARE ST | GRAVITY ST | LACKAWANNA AV | MELISSA DR | PALM ST | SANDERSON AV | WILLOW AV |
| BARRETT ST | DOLPH ST | HICKORY ST | LAFAYETTE ST | MID VALLEY DR | PARK ST | SANKO DR | WOODCREST DR |
| BEECH ST | EDGAR ST | HILLCREST DR | LEMKO ST | MOONEY ST | PINE ST | SCHOOL ST | |
| BREAKER ST | ELM ST | HULL AV | LINCOLN ST | MOOSIC ST | POPLAR ST | SCOTT ST | |