
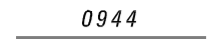
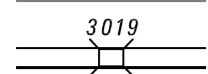
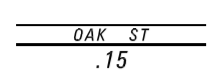









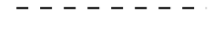


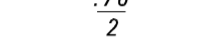
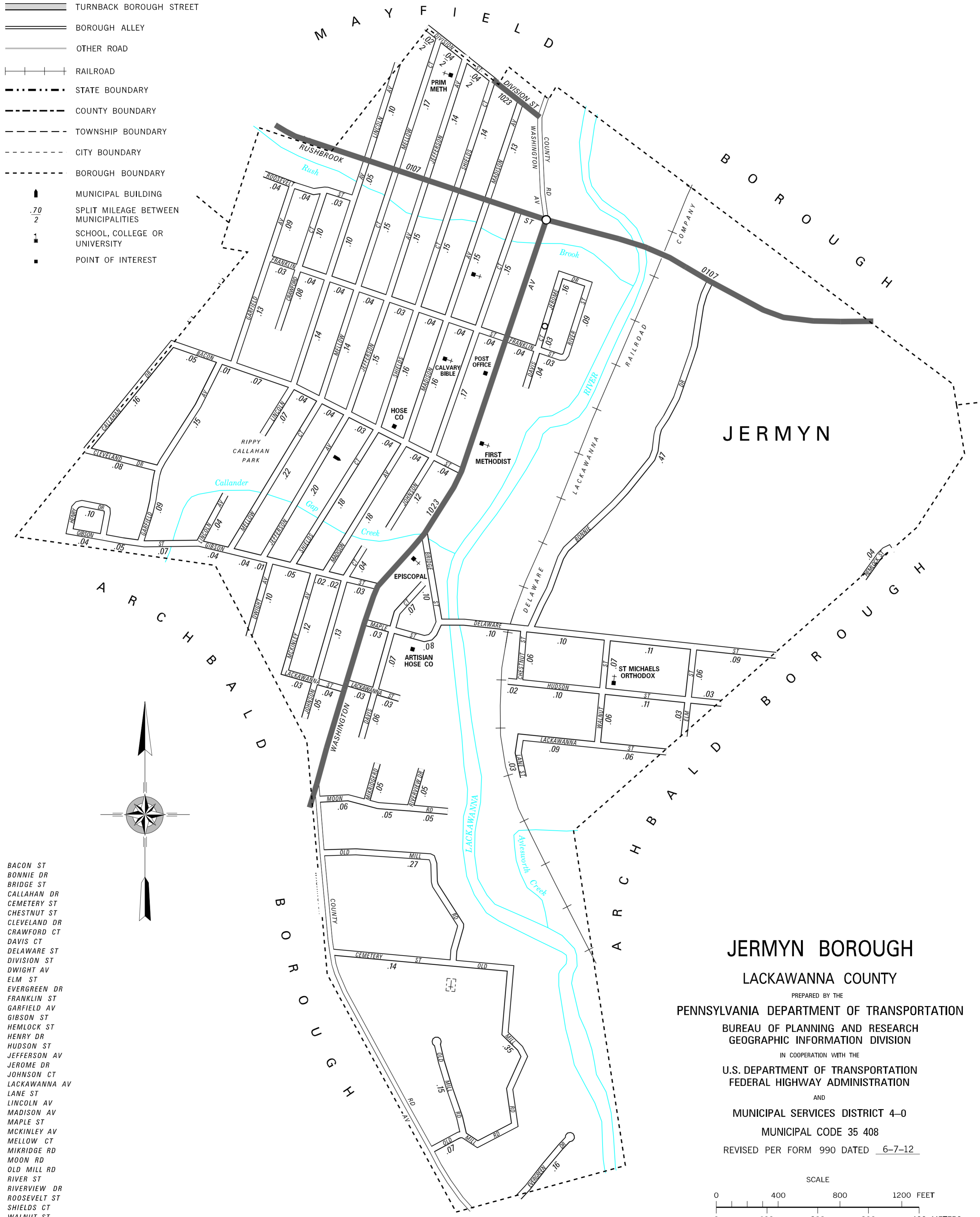


LEGEND

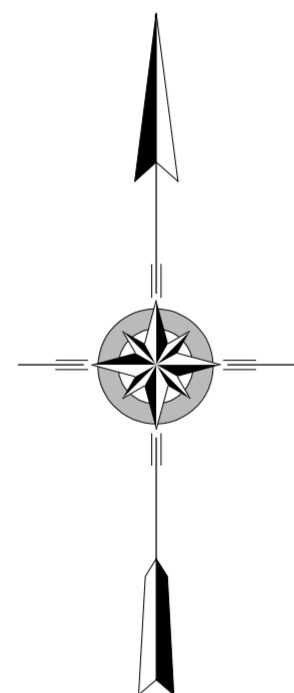
-  LIMITED ACCESS HIGHWAY
-  STATE ROUTE AND NUMBER
-  STATE MAINTAINED BRIDGE ON BOROUGH STREET
-  BOROUGH STREET NAME AND SEGMENT LENGTH IN MILES
-  TURNBACK BOROUGH STREET
-  BOROUGH ALLEY
-  OTHER ROAD
-  RAILROAD
-  STATE BOUNDARY
-  COUNTY BOUNDARY
-  TOWNSHIP BOUNDARY
-  CITY BOUNDARY
-  BOROUGH BOUNDARY
-  MUNICIPAL BUILDING
-  SPLIT MILEAGE BETWEEN MUNICIPALITIES
-  SCHOOL, COLLEGE OR UNIVERSITY
-  POINT OF INTEREST

POPULATION 2,169
(2010 Census)

TOTAL MILES	
Borough Road System	10.19
State Highway System	2.06
Total	12.25



- BACON ST
- BONNIE DR
- BRIDGE ST
- CALLAHAN DR
- CEMETERY ST
- CHESTNUT ST
- CLEVELAND DR
- CRAWFORD CT
- DAVIS CT
- DELAWARE ST
- DIVISION ST
- DWIGHT AV
- ELM ST
- EVERGREEN DR
- FRANKLIN ST
- GARFIELD AV
- GIBSON ST
- HEMLOCK ST
- HENRY DR
- HUDSON ST
- JEFFERSON AV
- JEROME DR
- JOHNSON CT
- LACKAWANNA AV
- LANE ST
- LINCOLN AV
- MADISON AV
- MAPLE ST
- MCKINLEY AV
- MELLOW CT
- MIKRIDGE RD
- MOON RD
- OLD MILL RD
- RIVER ST
- RIVERVIEW DR
- ROOSEVELT ST
- SHIELDS CT
- WALNUT ST



JERMYN BOROUGH
LACKAWANNA COUNTY

PREPARED BY THE
PENNSYLVANIA DEPARTMENT OF TRANSPORTATION
BUREAU OF PLANNING AND RESEARCH
GEOGRAPHIC INFORMATION DIVISION

IN COOPERATION WITH THE
U.S. DEPARTMENT OF TRANSPORTATION
FEDERAL HIGHWAY ADMINISTRATION

AND
MUNICIPAL SERVICES DISTRICT 4-0
MUNICIPAL CODE 35 408

REVISED PER FORM 990 DATED 6-7-12

