

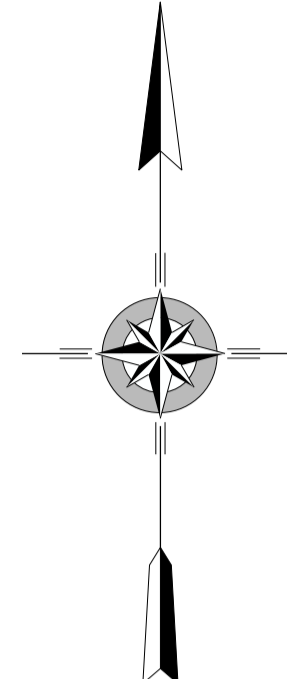
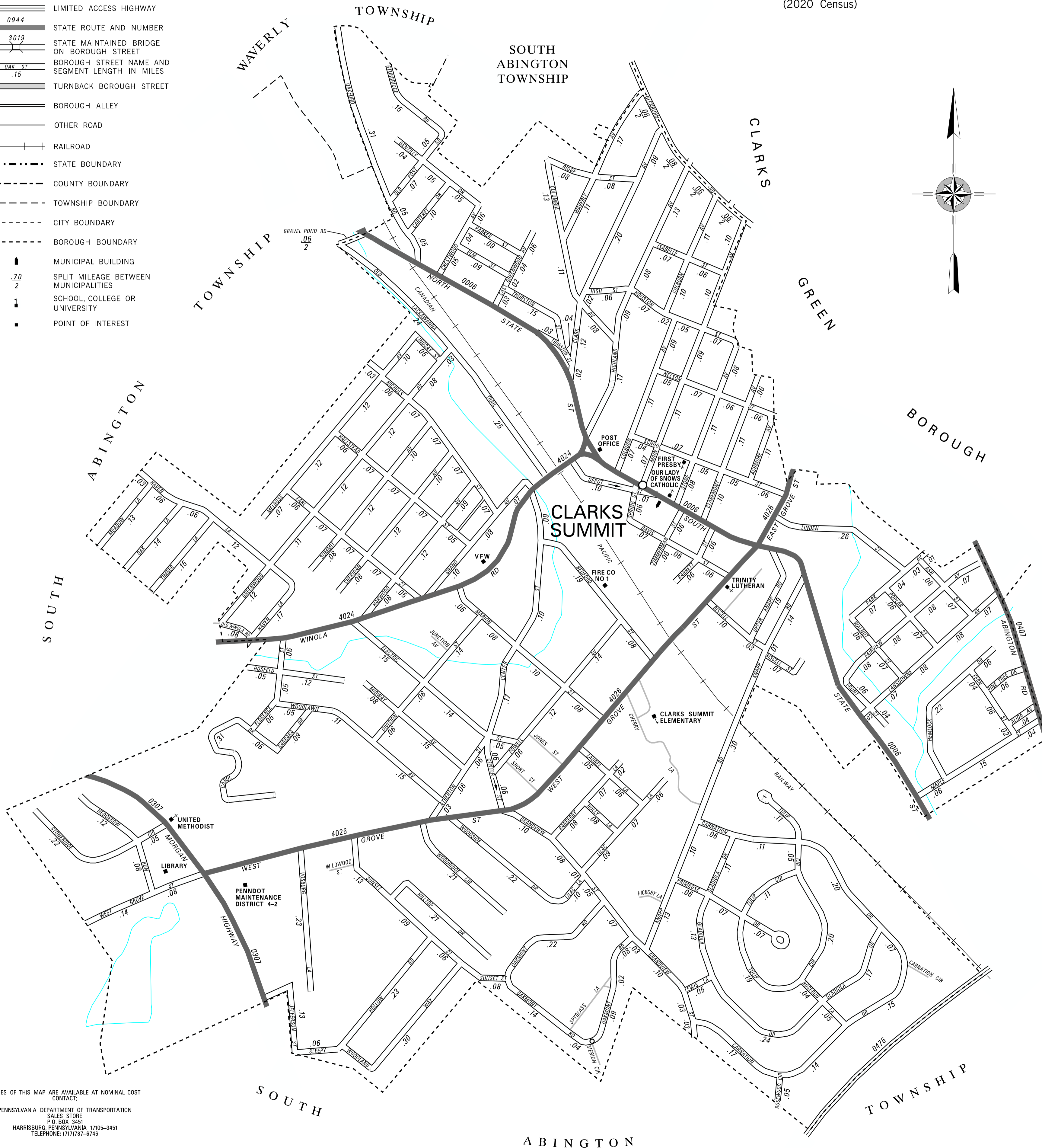
LEGEND

- LIMITED ACCESS HIGHWAY
- STATE ROUTE AND NUMBER
- STATE MAINTAINED BRIDGE ON BOROUGH STREET
- BOROUGH STREET NAME AND SEGMENT LENGTH IN MILES
- TURNBACK BOROUGH STREET
- BOROUGH ALLEY
- OTHER ROAD
- RAILROAD
- STATE BOUNDARY
- COUNTY BOUNDARY
- TOWNSHIP BOUNDARY
- CITY BOUNDARY
- BOROUGH BOUNDARY
- MUNICIPAL BUILDING
- SPLIT MILEAGE BETWEEN MUNICIPALITIES
- SCHOOL, COLLEGE OR UNIVERSITY
- POINT OF INTEREST

POPULATION 5,107
(2020 Census)

TOTAL MILES	
Borough Road System	25.09
State Highway System	4.12
Total	29.21

- ALIDA AV
- ASH ST
- ASHMORE AV
- ATHERTON ST
- BARBARA DR
- BARBERY LA
- BARRETT ST
- BEDFORD ST
- BISSELL ST
- CARNATION DR
- CAROL DR
- CARTERET DR
- CENTER ST
- CLAREMONT AV
- CLARK AV
- COLUMBIA AV
- COLUMBIA AV
- CRESTWOOD AV
- DAVIS ST
- DEPOT ST
- DIVISION ST
- EARL ST
- EAST GREENWOOD AV
- ELECTRIC ST
- ELM ST
- FAIRVIEW AV
- FERN ST
- FLORENCE ST
- FRONT ST
- GENTILLY DR
- GLADIOLA DR
- GLENBURN RD
- GRAND AV
- GRANDVIEW ST
- GREENWOOD AV
- HALLSTEAD ST
- HARWOOD AV
- HAVEN LA
- HEDGEROW RUN
- HEMLOCK DR
- HIGH ST
- HIGHLAND AV
- HILLTOP DR
- HOLLY LA
- HOSFIELD ST
- HOUSTON ST
- ISABELLE ST
- JEFFERSON ST
- KNAPP RD
- LANSDOWNE AV
- LAUREL LA
- LEWIS LA
- LILAC LA
- LINDEN ST
- LINDSAY ST
- MAIN AV
- MAPLE ST
- MARION ST
- MEADOW LA
- MELROSE AV
- MIDWAY AV
- NELSON ST
- NICHOLS ST
- OAK LA
- OAKFORD RD
- OAKMONT RD
- OLD LACKAWANNA TRAIL
- OLD POST RD
- OLD WINOLA RD
- PARK AV
- PARKER ST
- PINE TREE DR
- POPLAR ST
- POWELL AV
- PRIMROSE DR
- RIDGE ST
- ROSEBUD LA
- ROSEWOOD CIR
- SCHOOL ST
- SHERIDAN AV
- SLEEPY HOLLOW RD
- SPRING ST
- STONE AV
- STONERIDGE CIR
- STURBRIDGE RD
- SUMMIT AV
- SUNSET ST
- THURSTON ST
- TIMBER LA
- TULIP CIR
- UPPER KNAPP RD
- VOISBURG LA
- WALNUT ST
- WAVERLY AV
- WEST GROVE ST
- WINOLA RD
- WOODLAWN AV
- WOODRIDGE CIR
- WOODSIDE DR
- ZIMMERMAN ST

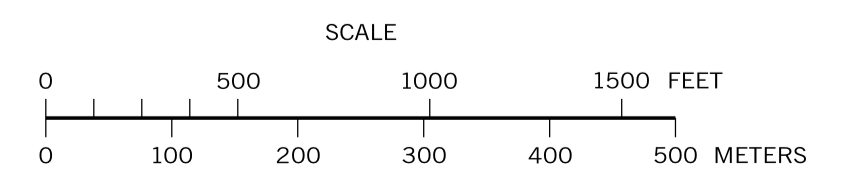


CLARKS SUMMIT BOROUGH
LACKAWANNA COUNTY

PREPARED BY THE
PENNSYLVANIA DEPARTMENT OF TRANSPORTATION
BUREAU OF PLANNING AND RESEARCH
GEOGRAPHIC INFORMATION DIVISION
IN COOPERATION WITH THE
U.S. DEPARTMENT OF TRANSPORTATION
FEDERAL HIGHWAY ADMINISTRATION

AND
MUNICIPAL SERVICES DISTRICT 4-0
MUNICIPAL CODE 35 404

THIS MAP IS PUBLISHED AS A SUPPLEMENTAL
DOCUMENTATION OF LIQUID FUELS TAX FUND MILEAGES
REVISED PER FORM 990 DATED 10-11-22



COPIES OF THIS MAP ARE AVAILABLE AT NOMINAL COST
CONTACT:
PENNSYLVANIA DEPARTMENT OF TRANSPORTATION
SALES STORE
P.O. BOX 3451
HARRISBURG, PENNSYLVANIA 17105-3451
TELEPHONE: (717)787-6746

CREATED BY RPL 8-31-04 (REVISED 2-15-23)

TYPE 5B MAP CLARKS SUMMIT BOROUGH LACKAWANNA COUNTY PENNSYLVANIA