

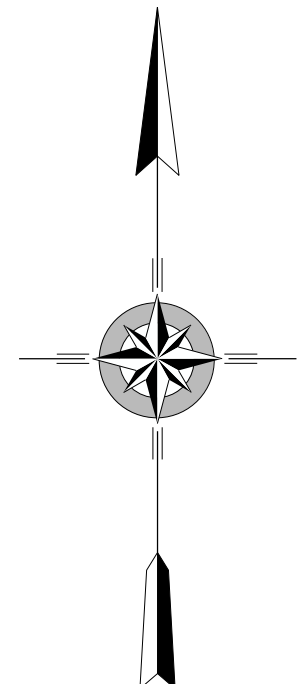
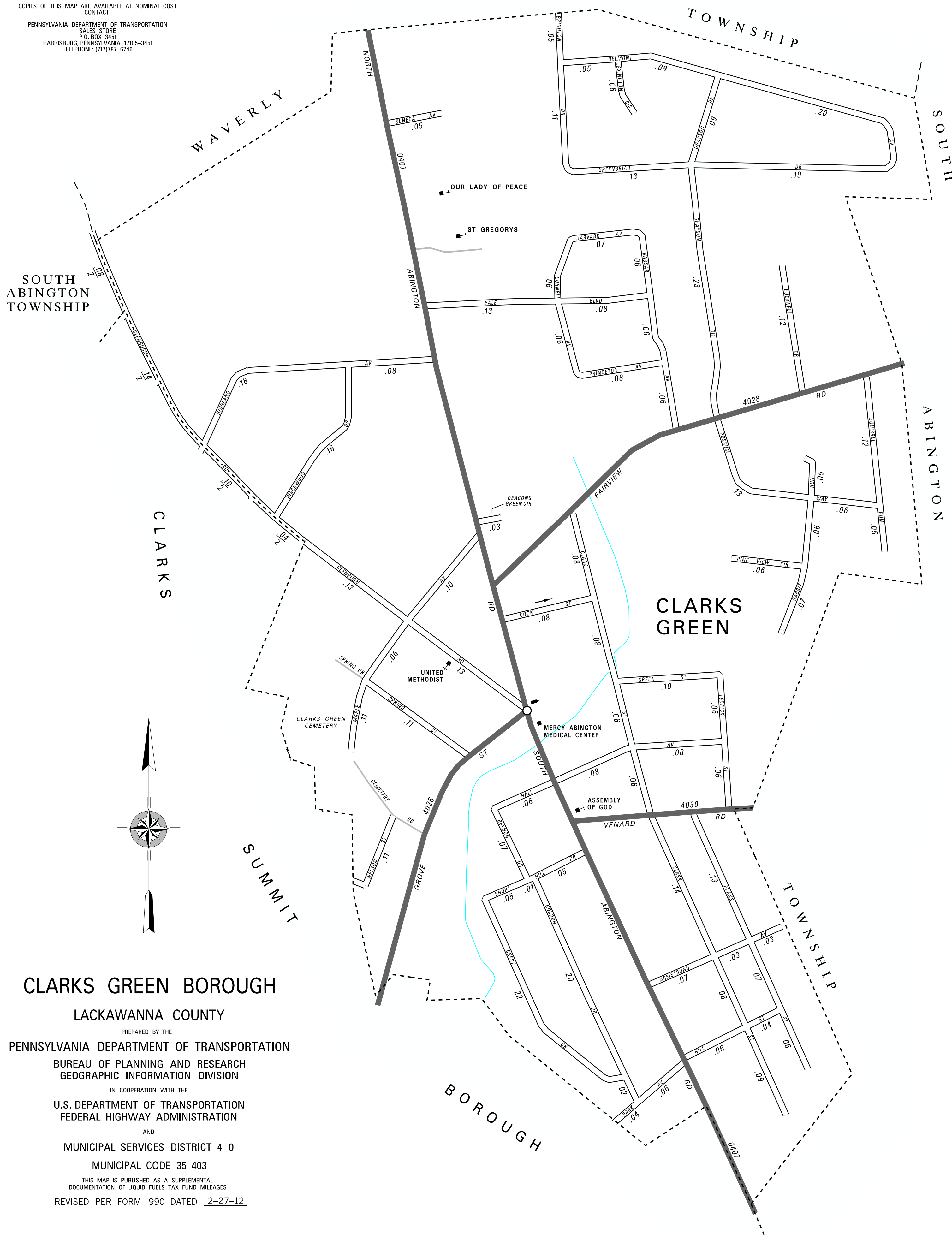
TOTAL MILES
 Borough Road System 6.33
 State Highway System 2.00
 Total 8.33

POPULATION 1,476
 (2010 Census)

COPIES OF THIS MAP ARE AVAILABLE AT NOMINAL COST
 CONTACT:

PENNSYLVANIA DEPARTMENT OF TRANSPORTATION
 SALES STORE
 P.O. BOX 3451
 HARRISBURG, PENNSYLVANIA 17105-3451
 TELEPHONE: (717) 787-6746

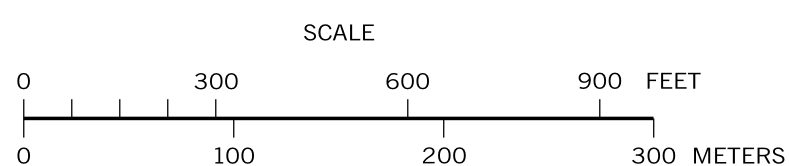
ARMSTRONG AV
 BELMONT AV
 BEYNON DR
 BIRCHWOOD DR
 BRIGHTON DR
 BUCKNELL DR
 CLARK ST
 COOK ST
 CORNELL AV
 CREST DR
 DEACONS GREEN CIR
 EVANS ST
 GLENBURN RD
 GORDON DR
 GRAYSON DR
 GREEN ST
 GREENBRIAR DR
 HALL AV
 HARVARD AV
 HIGHLAND AV
 HILL ST
 LEXINGTON CIR
 MAPLE AV
 NELSON ST
 PARK AV
 PINE VIEW CIR
 POSSUM WAY
 PRINCETON AV
 RABBIT RUN
 SENECA AV
 SHORT HILL DR
 SPRING ST
 SQUIRREL RUN
 TEDRICK ST
 VASSAR AV
 YALE BLVD



CLARKS GREEN BOROUGH
 LACKAWANNA COUNTY

PREPARED BY THE
 PENNSYLVANIA DEPARTMENT OF TRANSPORTATION
 BUREAU OF PLANNING AND RESEARCH
 GEOGRAPHIC INFORMATION DIVISION
 IN COOPERATION WITH THE
 U.S. DEPARTMENT OF TRANSPORTATION
 FEDERAL HIGHWAY ADMINISTRATION
 AND
 MUNICIPAL SERVICES DISTRICT 4-0
 MUNICIPAL CODE 35 403

THIS MAP IS PUBLISHED AS A SUPPLEMENTAL
 DOCUMENTATION OF LIQUID FUELS TAX FUND MILEAGES
 REVISED PER FORM 990 DATED 2-27-12



LEGEND

- LIMITED ACCESS HIGHWAY
- STATE ROUTE AND NUMBER
- STATE MAINTAINED BRIDGE ON BOROUGH STREET
- BOROUGH STREET NAME AND SEGMENT LENGTH IN MILES
- TURNBACK BOROUGH STREET
- BOROUGH ALLEY
- OTHER ROAD
- RAILROAD
- STATE BOUNDARY
- COUNTY BOUNDARY
- TOWNSHIP BOUNDARY
- CITY BOUNDARY
- BOROUGH BOUNDARY
- MUNICIPAL BUILDING
- SPLIT MILEAGE BETWEEN MUNICIPALITIES
- SCHOOL, COLLEGE OR UNIVERSITY
- POINT OF INTEREST