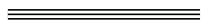



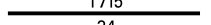










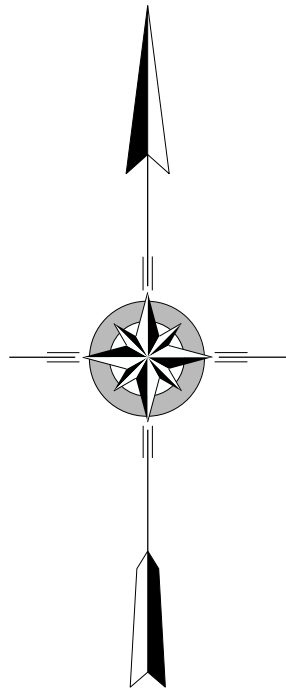
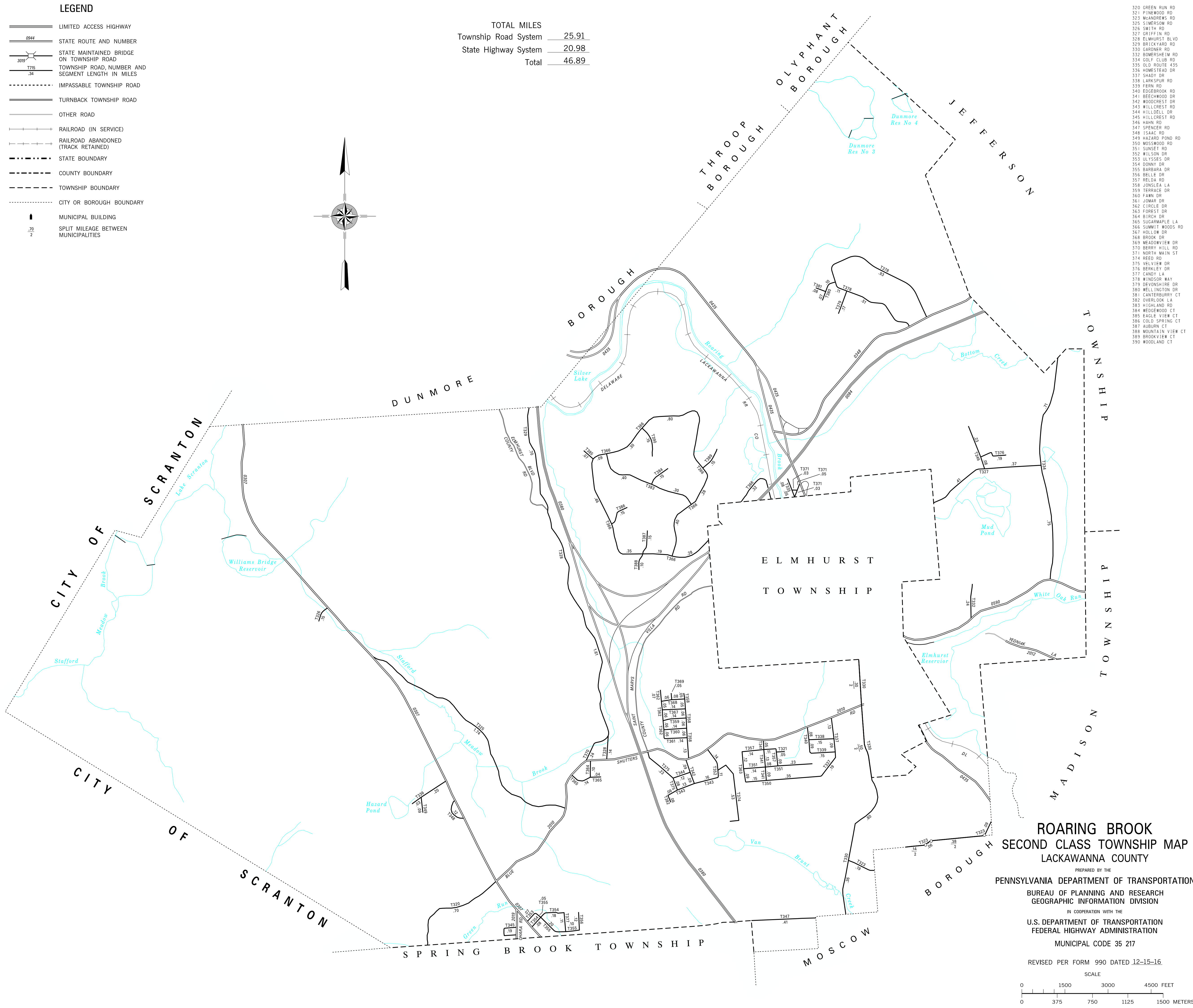


LEGEND

-  LIMITED ACCESS HIGHWAY
-  STATE ROUTE AND NUMBER
-  STATE MAINTAINED BRIDGE ON TOWNSHIP ROAD
-  TOWNSHIP ROAD, NUMBER AND SEGMENT LENGTH IN MILES
-  IMPASSABLE TOWNSHIP ROAD
-  TURNBACK TOWNSHIP ROAD
-  OTHER ROAD
-  RAILROAD (IN SERVICE)
-  RAILROAD ABANDONED (TRACK RETAINED)
-  STATE BOUNDARY
-  COUNTY BOUNDARY
-  TOWNSHIP BOUNDARY
-  CITY OR BOROUGH BOUNDARY
-  MUNICIPAL BUILDING
-  SPLIT MILEAGE BETWEEN MUNICIPALITIES



TOTAL MILES	
Township Road System	25.91
State Highway System	20.98
Total	46.89



- 320 GREEN RUN RD
- 321 PINEWOOD RD
- 323 MCANDREWS RD
- 325 SIMERSOM RD
- 327 GRIFFIN RD
- 328 ELMHURST BLVD
- 329 BRICKYARD RD
- 330 GARDNER RD
- 332 BOMERSHEIM RD
- 334 GOLF CLUB RD
- 335 OLD ROUTE 435
- 336 HOMESTEAD DR
- 337 SHADY DR
- 338 LARKSPUR RD
- 339 FERN RD
- 340 EDGEBROOK RD
- 341 BEECHWOOD DR
- 342 WOODCREST DR
- 343 WILLCREST RD
- 344 HILLODELL DR
- 345 HILLCREST RD
- 346 HAHN RD
- 347 SPENCER RD
- 348 ISAAC RD
- 349 HAZARD POND RD
- 350 MOSSWOOD RD
- 351 SUNSET RD
- 352 WILSON DR
- 353 ULYSSES DR
- 354 DONNY DR
- 355 BARBARA DR
- 356 BELLE DR
- 357 REIDA RD
- 358 JONISLEA LA
- 359 TERRACE DR
- 360 FAWN DR
- 361 JOMAR DR
- 362 CIRCLE DR
- 363 FOREST DR
- 364 BIRCH DR
- 365 SUGARMAPLE LA
- 366 SUMMIT WOODS RD
- 367 HOLLOW DR
- 368 BROOK DR
- 369 MEADOWVIEW DR
- 370 BERRY HILL RD
- 371 NORTH MAIN ST
- 374 REED RD
- 375 VELVIEW DR
- 376 BERKLEY DR
- 377 CANDY LA
- 378 WINDSOR WAY
- 379 DEVONSHIRE DR
- 380 WELLINGTON DR
- 381 CANTERBURY CT
- 382 OVERLOOK LA
- 383 HIGHLAND RD
- 384 WEDGEWOOD CT
- 385 EAGLE VIEW CT
- 386 COLD SPRING CT
- 387 AUBURN CT
- 388 MOUNTAIN VIEW CT
- 389 BROOKVIEW CT
- 390 WOODLAND CT

**ROARING BROOK
SECOND CLASS TOWNSHIP MAP
LACKAWANNA COUNTY**

PREPARED BY THE
PENNSYLVANIA DEPARTMENT OF TRANSPORTATION
 BUREAU OF PLANNING AND RESEARCH
 GEOGRAPHIC INFORMATION DIVISION
 IN COOPERATION WITH THE
U.S. DEPARTMENT OF TRANSPORTATION
 FEDERAL HIGHWAY ADMINISTRATION
 MUNICIPAL CODE 35 217

