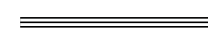

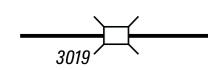
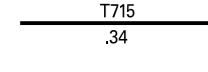




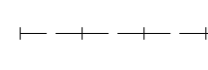








LEGEND

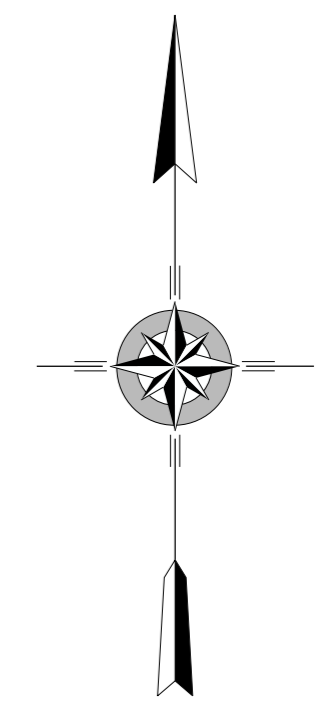
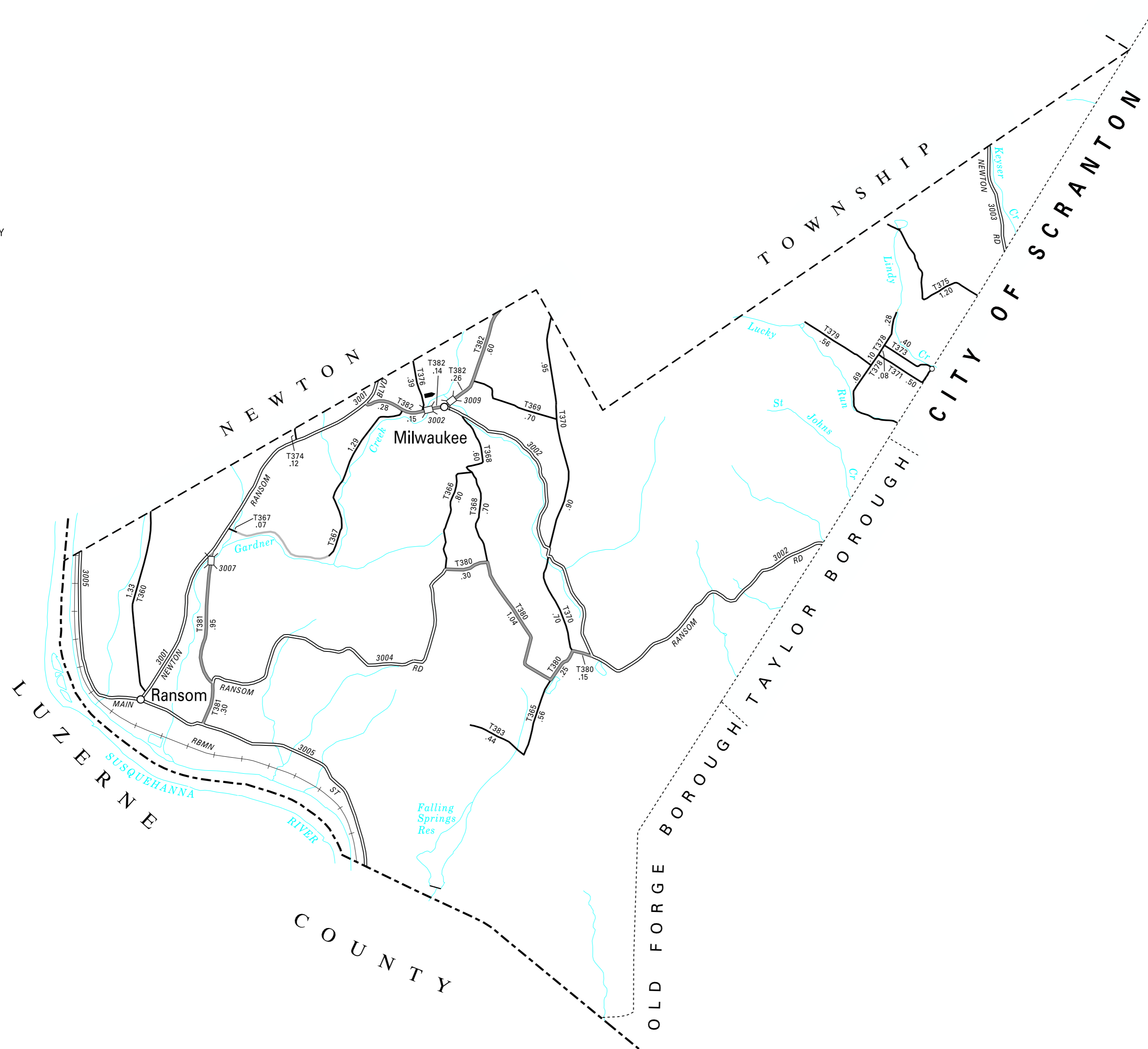
-  LIMITED ACCESS HIGHWAY
-  STATE ROUTE AND NUMBER
-  STATE MAINTAINED BRIDGE ON TOWNSHIP ROAD
-  TOWNSHIP ROAD, NUMBER AND SEGMENT LENGTH IN MILES
-  IMPASSABLE TOWNSHIP ROAD
-  TURNBACK TOWNSHIP ROAD
-  OTHER ROAD
-  RAILROAD (IN SERVICE)
-  RAILROAD ABANDONED (TRACK RETAINED)
-  STATE BOUNDARY
-  COUNTY BOUNDARY
-  TOWNSHIP BOUNDARY
-  CITY OR BOROUGH BOUNDARY
-  MUNICIPAL BUILDING
-  SPLIT MILEAGE BETWEEN MUNICIPALITIES

TOTAL MILES	
Township Road System	17.78*
State Highway System	13.65
Total	31.43

* Includes ACT 32 Turnback Mileage of 4.42

COPIES OF THIS MAP ARE AVAILABLE AT NOMINAL COST CONTACT:

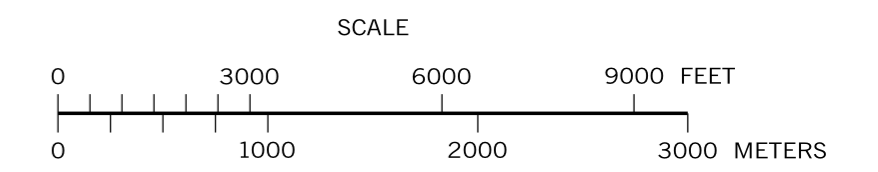
PENNSYLVANIA DEPARTMENT OF TRANSPORTATION
SALES STORE
P.O. BOX 3451
HARRISBURG, PENNSYLVANIA 17105-3451
TELEPHONE: (717)787-6746



**RANSOM
SECOND CLASS TOWNSHIP MAP
LACKAWANNA COUNTY**

PREPARED BY THE
PENNSYLVANIA DEPARTMENT OF TRANSPORTATION
BUREAU OF PLANNING AND RESEARCH
GEOGRAPHIC INFORMATION DIVISION
IN COOPERATION WITH THE
U.S. DEPARTMENT OF TRANSPORTATION
FEDERAL HIGHWAY ADMINISTRATION

MUNICIPAL CODE 35 216
THIS MAP IS PUBLISHED AS A SUPPLEMENTAL
DOCUMENTATION OF LIQUID FUELS TAX FUND MILEAGES
REVISED PER FORM 990 DATED 7-23-19



- 360 CHERRY HILL RD
- 365 RED OAK DR
- 366 ROCK DR
- 367 DARK REGION RD
- 368 LEDGE DR
- 369 ROSE DR
- 370 BALD MOUNTAIN RD
- 371 LOOKOUT DR
- 373 DIVISION ST
- 374 PORT ROYAL RD
- 375 NORTH SEKOL AV
- 376 HICKORY LA
- 378 COMMUNITY DR
- 379 BEACON DR
- 380 RANSOM RD
- 381 EVERGREEN DR
- 382 MILWAUKEE RD
- 383 SPRING DR