
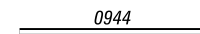
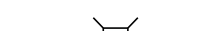
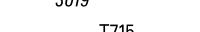
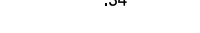












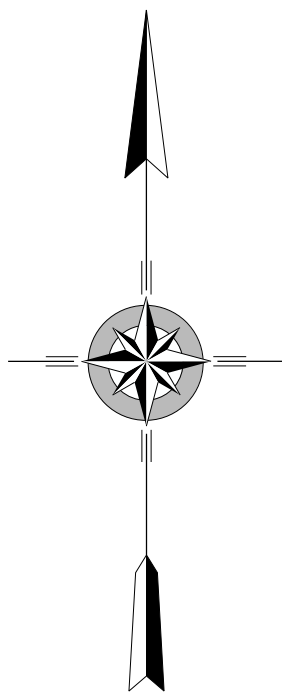
LEGEND

-  LIMITED ACCESS HIGHWAY
-  STATE ROUTE AND NUMBER
-  STATE MAINTAINED BRIDGE ON TOWNSHIP ROAD
-  TOWNSHIP ROAD, NUMBER AND SEGMENT LENGTH IN MILES
-  IMPASSABLE TOWNSHIP ROAD
-  TURNBACK TOWNSHIP ROAD
-  OTHER ROAD
-  RAILROAD (IN SERVICE)
-  RAILROAD ABANDONED (TRACK RETAINED)
-  STATE BOUNDARY
-  COUNTY BOUNDARY
-  TOWNSHIP BOUNDARY
-  CITY OR BOROUGH BOUNDARY
-  MUNICIPAL BUILDING
-  SPLIT MILEAGE BETWEEN MUNICIPALITIES

- 433 STONE RD
- 439 BENTON RD
- 441 COMEGYS RD
- 443 SULLIVAN RD
- 456 REYNOLDS RD
- 474 ROWLANDS RD
- 476 CRIST MILL RD
- 477 BONNIE DR
- 478 GRANSTON AV
- 479 DECKERS RD
- 480 SUNSET DR
- 481 JENNIFER DR
- 482 CENTER RD
- 483 WELLINGTON LA
- 484 CLOVER LA
- 485 GROUSE HILL RD
- 486 GROUSE HILL CIR
- 487 CHAPIN LA
- 488 ROCKY KNOLL RD
- 489 PARKVIEW DR
- 490 MEADOWSIDE LA
- 491 LILY LAKE RD

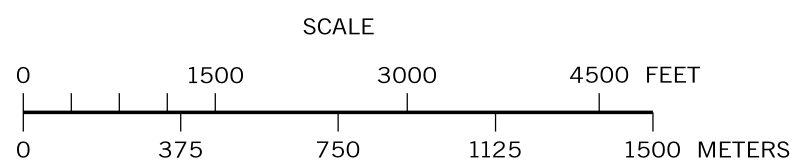
TOTAL MILES	
Township Road System	9.74
State Highway System	10.75
Total	20.49

COPIES OF THIS MAP ARE AVAILABLE AT NOMINAL COST
CONTACT:
PENNSYLVANIA DEPARTMENT OF TRANSPORTATION
SALES STORE
P.O. BOX 3451
HARRISBURG, PENNSYLVANIA 17105-3451
TELEPHONE: (717)787-6746



**NORTH ABINGTON
SECOND CLASS TOWNSHIP MAP
LACKAWANNA COUNTY**

PREPARED BY THE
PENNSYLVANIA DEPARTMENT OF TRANSPORTATION
BUREAU OF PLANNING AND RESEARCH
GEOGRAPHIC INFORMATION DIVISION
IN COOPERATION WITH THE
U.S. DEPARTMENT OF TRANSPORTATION
FEDERAL HIGHWAY ADMINISTRATION
MUNICIPAL CODE 35 215
THIS MAP IS PUBLISHED AS A SUPPLEMENTAL
DOCUMENTATION OF LIQUID FUELS TAX FUND MILEAGES
REVISED PER FORM 990 DATED 6-14-19



(CREATED BY GSP 9-5-00) (REVISED 11-27-19)

