

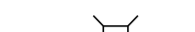
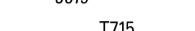





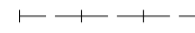







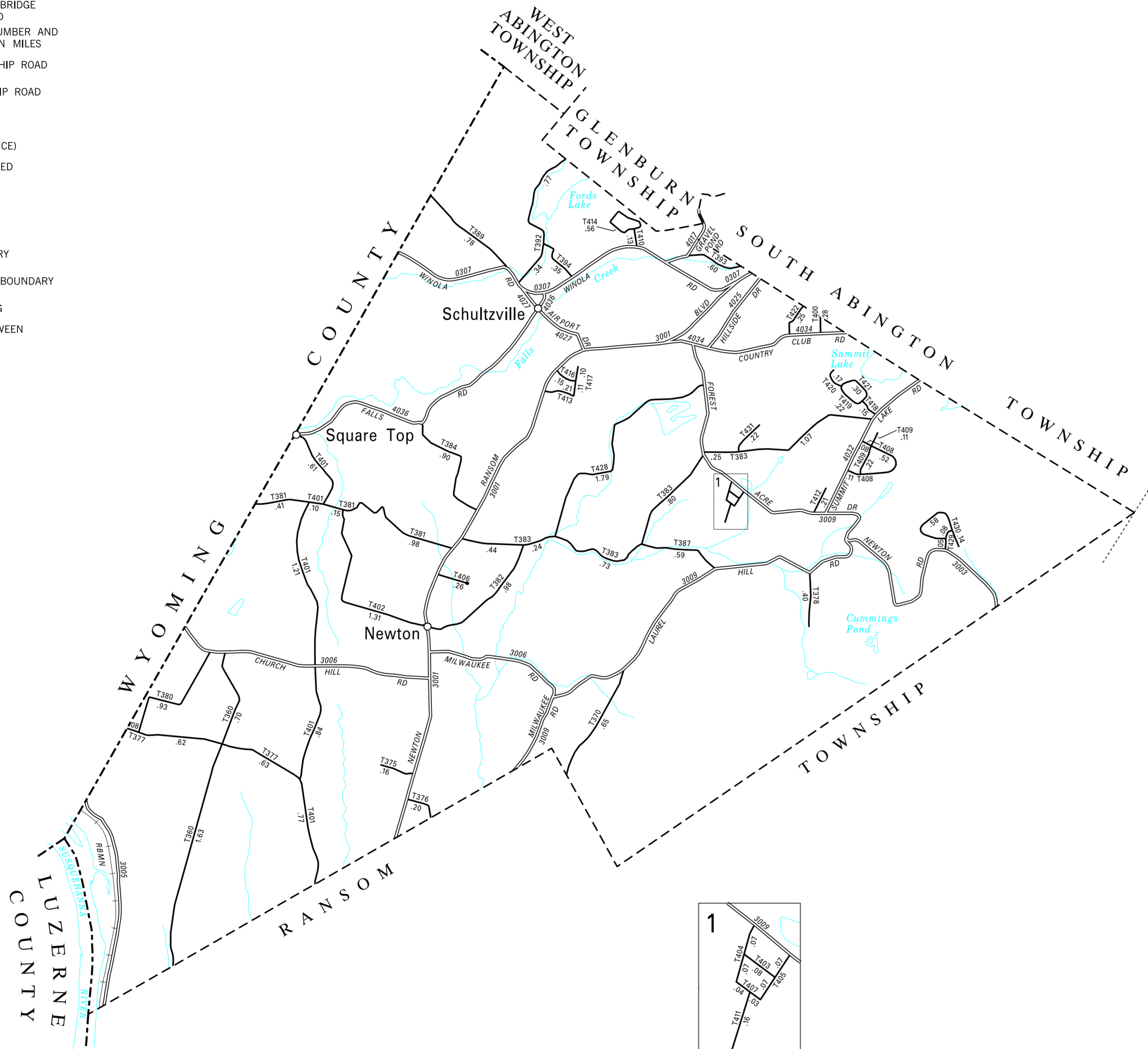
LEGEND

-  LIMITED ACCESS HIGHWAY
-  STATE ROUTE AND NUMBER
-  STATE MAINTAINED BRIDGE ON TOWNSHIP ROAD
-  TOWNSHIP ROAD, NUMBER AND SEGMENT LENGTH IN MILES
-  IMPASSABLE TOWNSHIP ROAD
-  TURNBACK TOWNSHIP ROAD
-  OTHER ROAD
-  RAILROAD (IN SERVICE)
-  RAILROAD ABANDONED (TRACK RETAINED)
-  STATE BOUNDARY
-  COUNTY BOUNDARY
-  TOWNSHIP BOUNDARY
-  CITY OR BOROUGH BOUNDARY
-  MUNICIPAL BUILDING
-  SPLIT MILEAGE BETWEEN MUNICIPALITIES

TOTAL MILES	
Township Road System	28.81
State Highway System	27.68
Total	56.49

COPIES OF THIS MAP ARE AVAILABLE AT NOMINAL COST CONTACT:

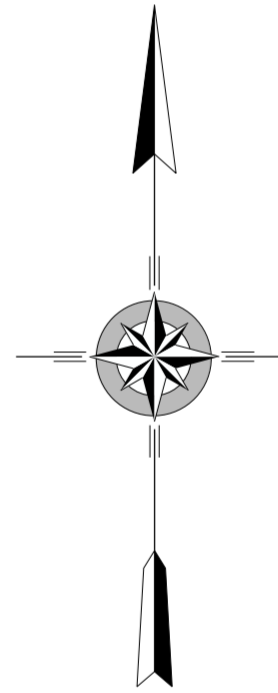
PENNSYLVANIA DEPARTMENT OF TRANSPORTATION
SALES STORE
P.O. BOX 3451
HARRISBURG, PENNSYLVANIA 17105-3451
TELEPHONE: (717)787-6746



- 360 CHERRY HILL RD
- 370 BALD MOUNTAIN RD
- 375 THOMPSON FARMS RD
- 376 HICKORY LA
- 377 HILLTOP DR
- 378 TIMBER LA
- 380 WILLOW DR
- 381 ORCHARD DR
- 382 LOWER MAPLE DR
- 383 VALLEY VIEW DR
- 384 SPRING DR
- 387 BRIDGE LA
- 389 AIRPORT DR
- 392 FORDS POND RD
- 393 WEST GROVE ST
- 394 UPPER FORDS POND RD
- 400 ELKVIEW DR
- 401 PORT ROYAL RD
- 402 UPPER MAPLE DR
- 403 RICHARD RD
- 404 PEDLEY DR
- 405 SALLY DR
- 406 SCHOOL ST
- 407 HEMLOCK DR
- 408 COLUMBUS CIR
- 409 DAVINCI LA
- 410 CAMELOT DR
- 411 EARL DR
- 412 LISA LA
- 413 SILVER FOX LA
- 414 KIMBERLY CIR
- 416 SYCAMORE LA
- 417 WHIPPOORWILL DR
- 418 WILDFLOWER WAY
- 419 MISTY LA
- 420 IVYWOOD DR
- 421 MARSHWOOD BEND
- 422 FAIRWAY DR
- 428 BEAVER POND RD
- 429 CHERRY RIDGE BLVD
- 430 SCENIC DR
- 431 GREENFIELD DR



3:1



**NEWTON
SECOND CLASS TOWNSHIP MAP
LACKAWANNA COUNTY**

PREPARED BY THE
PENNSYLVANIA DEPARTMENT OF TRANSPORTATION
BUREAU OF PLANNING AND RESEARCH
GEOGRAPHIC INFORMATION DIVISION
IN COOPERATION WITH THE
U.S. DEPARTMENT OF TRANSPORTATION
FEDERAL HIGHWAY ADMINISTRATION

MUNICIPAL CODE 35 214
THIS MAP IS PUBLISHED AS A SUPPLEMENTAL
DOCUMENTATION OF LIQUID FUELS TAX FUND MILEAGES
REVISED PER FORM 990 DATED 11-18-20

