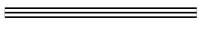
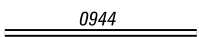
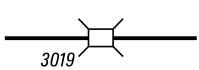




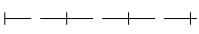






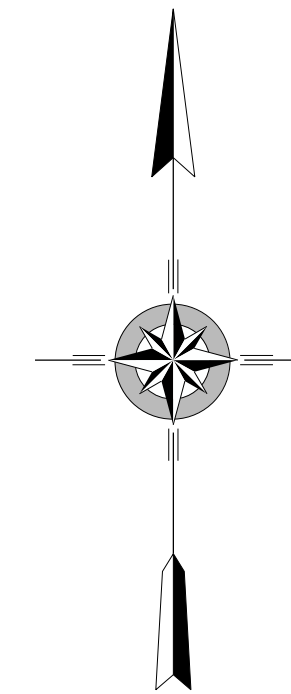
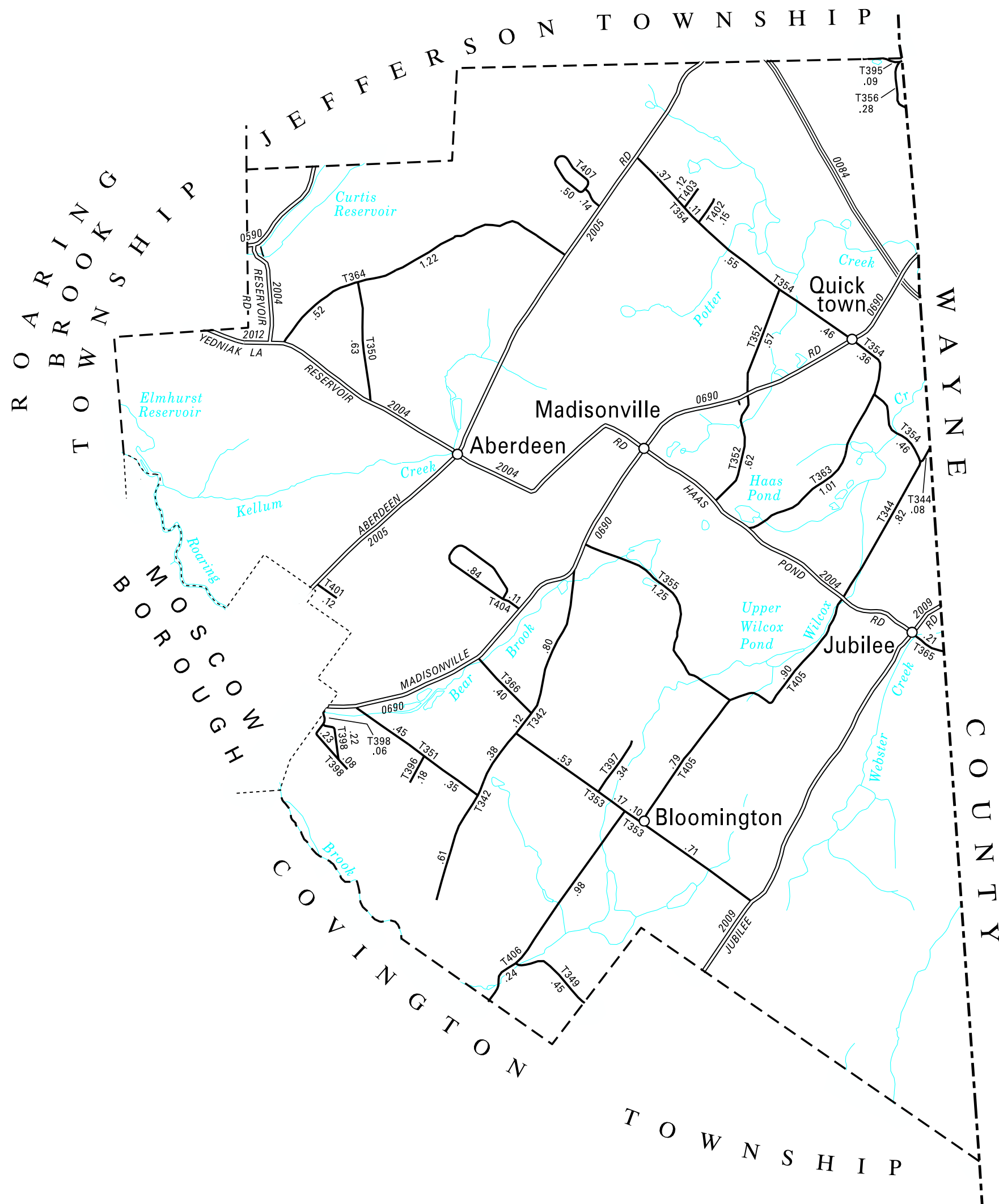


LEGEND

-  LIMITED ACCESS HIGHWAY
-  STATE ROUTE AND NUMBER
-  STATE MAINTAINED BRIDGE ON TOWNSHIP ROAD
-  TOWNSHIP ROAD, NUMBER AND SEGMENT LENGTH IN MILES
-  IMPASSABLE TOWNSHIP ROAD
-  OTHER ROAD
-  RAILROAD (IN SERVICE)
-  RAILROAD ABANDONED (TRACK RETAINED)
-  STATE BOUNDARY
-  COUNTY BOUNDARY
-  TOWNSHIP BOUNDARY
-  CITY OR BOROUGH BOUNDARY
-  MUNICIPAL BUILDING
-  SPLIT MILEAGE BETWEEN MUNICIPALITIES

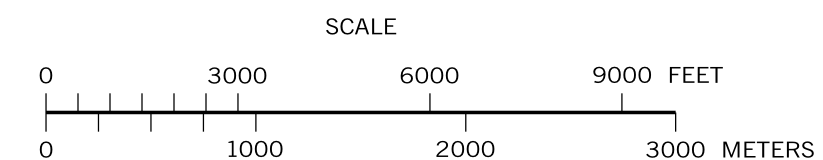
TOTAL MILES	
Township Road System	20.68
State Highway System	16.39
Total	37.07



**MADISON
SECOND CLASS TOWNSHIP MAP
LACKAWANNA COUNTY**

PREPARED BY THE
PENNSYLVANIA DEPARTMENT OF TRANSPORTATION
 BUREAU OF PLANNING AND RESEARCH
 GEOGRAPHIC INFORMATION DIVISION
 IN COOPERATION WITH THE
 U.S. DEPARTMENT OF TRANSPORTATION
 FEDERAL HIGHWAY ADMINISTRATION
 MUNICIPAL CODE 35 213

REVISED PER FORM 990 DATED 11-3-15



- 342 BECKS CS
- 344 NASHOTKA RD
- 349 KOSINSKI RD
- 350 FIELD RD
- 351 LITTLE LEAGUE RD
- 352 HENRY DRINKER RD
- 353 BLOOMINGTON RD
- 354 QUICKTOWN RD
- 355 BIRD RD
- 356 WATTS RD
- 363 HORNBAKER CEMETERY RD
- 364 MOTICKA RD
- 365 MAPLE GROVE RD
- 366 BEARBROOK RD
- 395 MERCURI DR
- 396 VADOLSKY LA
- 397 WALLICK LA
- 398 DAWN ACRES DR
- 401 SUNSHINE LA
- 402 MEADOWWOOD LA
- 403 STONEY MEADOW LA
- 404 BEARBROOK ACRES DR
- 405 MAJOR RD
- 406 HOWE RD
- 407 MEADOWLARK DR