













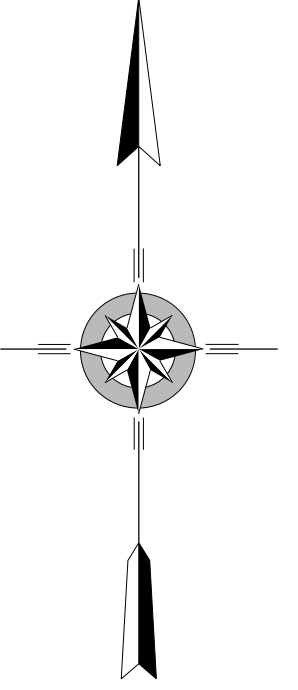
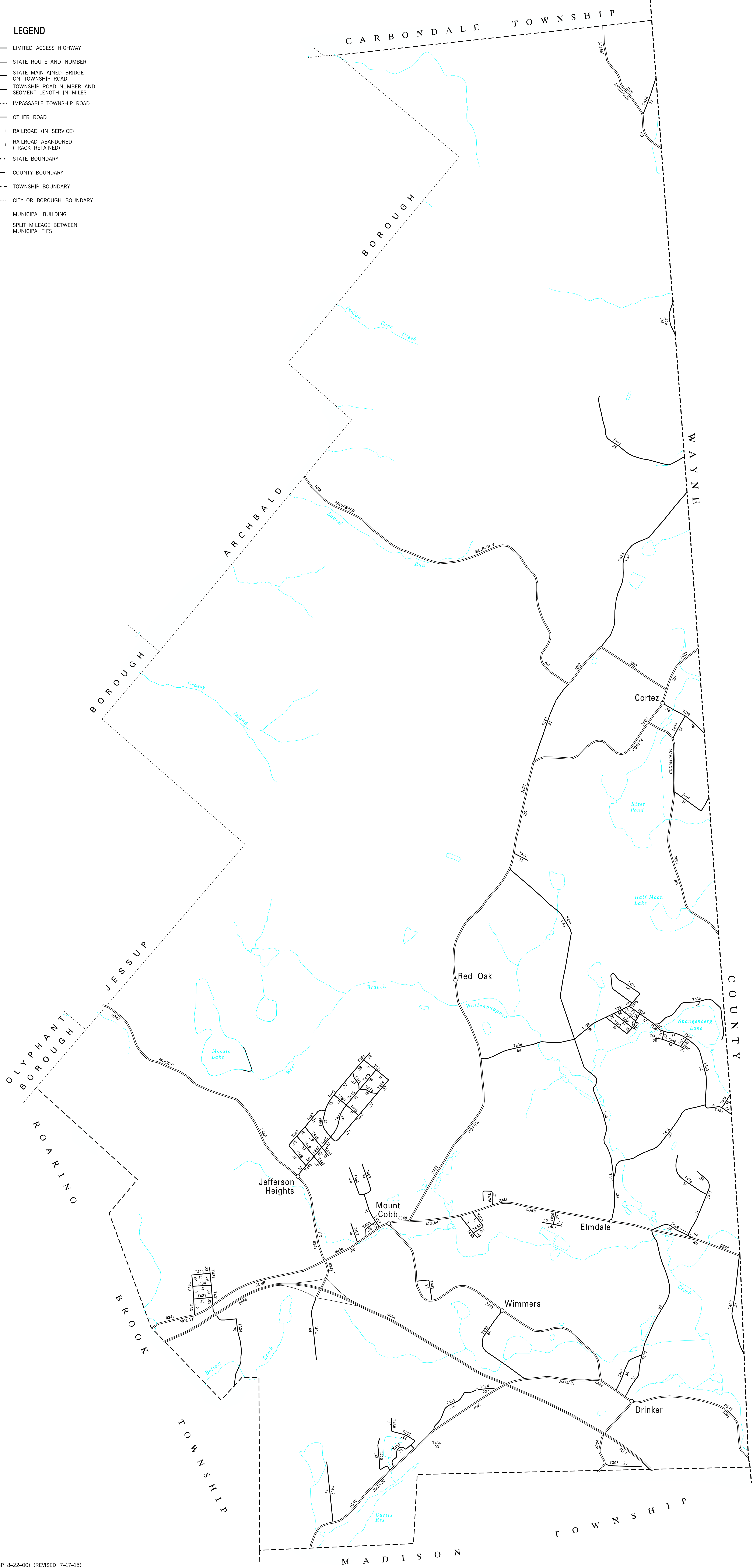


**LEGEND**

-  LIMITED ACCESS HIGHWAY
-  STATE ROUTE AND NUMBER
-  STATE MAINTAINED BRIDGE ON TOWNSHIP ROAD
-  TOWNSHIP ROAD, NUMBER AND SEGMENT LENGTH IN MILES
-  IMPASSABLE TOWNSHIP ROAD
-  OTHER ROAD
-  RAILROAD (IN SERVICE)
-  RAILROAD ABANDONED (TRACK RETAINED)
-  STATE BOUNDARY
-  COUNTY BOUNDARY
-  TOWNSHIP BOUNDARY
-  CITY OR BOROUGH BOUNDARY
-  MUNICIPAL BUILDING
-  SPLIT MILEAGE BETWEEN MUNICIPALITIES

TOTAL MILES	
Township Road System	27.99
State Highway System	29.40
Total	57.39

- 334 DOLF CLUB RD
- 335 WITCHELL RD
- 339 LAKE SPANENBURG RD
- 401 SWOYER RD
- 402 LINE RD
- 403 MOOSIC GAP RD
- 404 GRACE RD
- 406 PUMPHOUSE RD
- 408 SHERES RD
- 409 MARTINI RD
- 410 HENCKOCK RD
- 412 STEVENS RD
- 414 BELL RD
- 418 BENJAMIN RD
- 420 LIVING WATER RD
- 422 MOUNTAIN RD
- 426 WCKINNEY RD
- 428 ROBINSON RD
- 429 OLD MILL RD
- 430 COLLINS AV
- 431 SCOTT RD
- 432 DAK LANE AV
- 433 GORDON DR
- 434 BIRCH ST
- 435 GEORGE DR
- 436 LAKE RD
- 437 DAK LANE AV
- 438 CLIFF DR
- 439 SUNRISE BLVD EAST
- 440 SUNRISE BLVD
- 441 SUNRISE BLVD WEST
- 445 ARNOLD DR
- 446 HILL ST
- 445 JEFFERSON BLVD
- 446 THIRD AV
- 447 WILLARD RD
- 448 FIRST AV
- 449 SECOND AV
- 450 HARMONY DR
- 451 HEMLOCK LA
- 452 LORETTA DR
- 453 SANDRA DR
- 454 CAROLINE CIR
- 455 DEBBIE DR
- 456 LAKE LOUIS RD
- 457 LIONS RD
- 459 TULIP LA
- 460 SHADY LA
- 461 LOG RD
- 462 WILLOW DR
- 463 LAUREL DR
- 464 CHARLES RD
- 465 FOURTH AV
- 466 FOREST RD
- 467 COUNTRY LA
- 468 COURT RD
- 469 PARRY RD
- 470 EQUITY DR
- 471 DAK DR
- 472 FIJIN AV
- 473 MAPLE DR
- 474 BICYCLE PATH RD
- 475 VICTORIA CIR
- 476 LANDMARK DR
- 477 STONEFIELD DR
- 478 BIRCHWOOD LA



**JEFFERSON**  
**SECOND CLASS TOWNSHIP MAP**  
**LACKAWANNA COUNTY**  
 PREPARED BY THE  
**PENNSYLVANIA DEPARTMENT OF TRANSPORTATION**  
 BUREAU OF PLANNING AND RESEARCH  
 GEOGRAPHIC INFORMATION DIVISION  
 IN COOPERATION WITH THE  
**U.S. DEPARTMENT OF TRANSPORTATION**  
 FEDERAL HIGHWAY ADMINISTRATION  
 MUNICIPAL CODE 35 210  
 REVISED PER FORM 990 DATED 7-6-15

