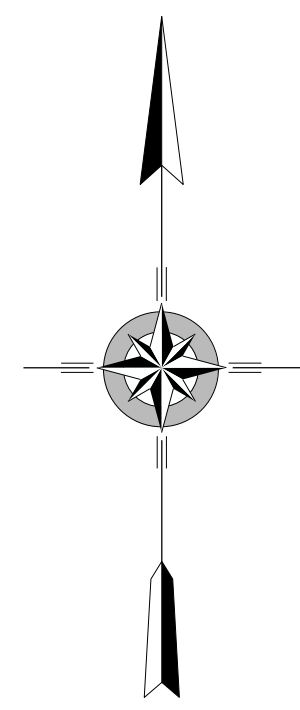


TOTAL MILES	
Township Road System	31.09
State Highway System	25.88
Total	56.97

LEGEND

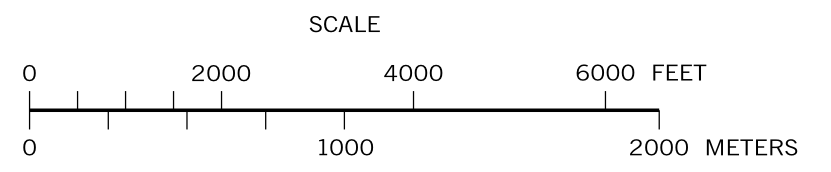
- LIMITED ACCESS HIGHWAY
- STATE ROUTE AND NUMBER
- STATE MAINTAINED BRIDGE ON TOWNSHIP ROAD
- TOWNSHIP ROAD, NUMBER AND SEGMENT LENGTH IN MILES
- IMPASSABLE TOWNSHIP ROAD
- TURNBACK TOWNSHIP ROAD
- OTHER ROAD
- RAILROAD (IN SERVICE)
- RAILROAD ABANDONED (TRACK RETAINED)
- STATE BOUNDARY
- COUNTY BOUNDARY
- TOWNSHIP BOUNDARY
- CITY OR BOROUGH BOUNDARY
- MUNICIPAL BUILDING
- SPLIT MILEAGE BETWEEN MUNICIPALITIES



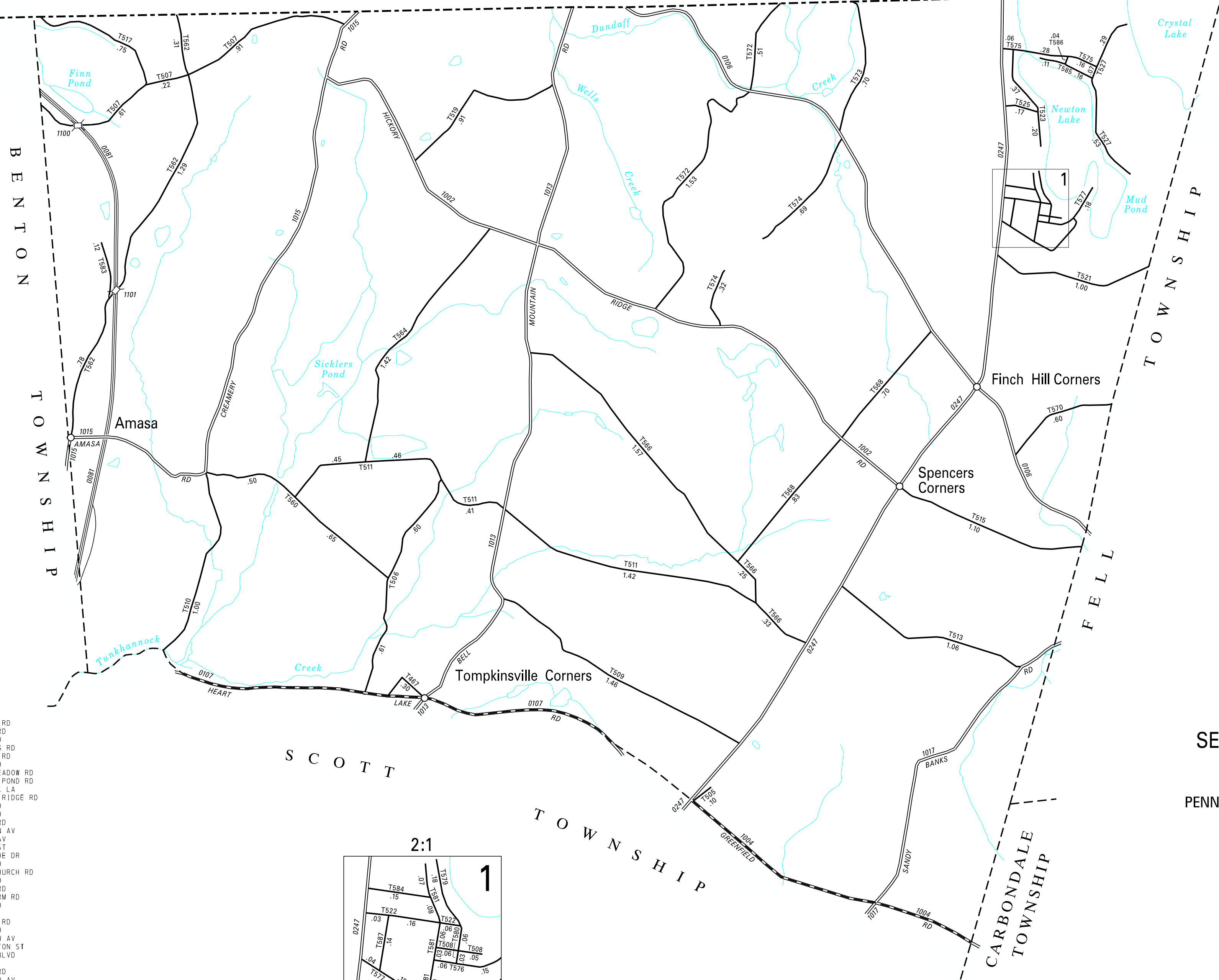
**GREENFIELD
SECOND CLASS TOWNSHIP MAP
LACKAWANNA COUNTY**

PREPARED BY THE
PENNSYLVANIA DEPARTMENT OF TRANSPORTATION
BUREAU OF PLANNING AND RESEARCH
GEOGRAPHIC INFORMATION DIVISION
IN COOPERATION WITH THE
U.S. DEPARTMENT OF TRANSPORTATION
FEDERAL HIGHWAY ADMINISTRATION

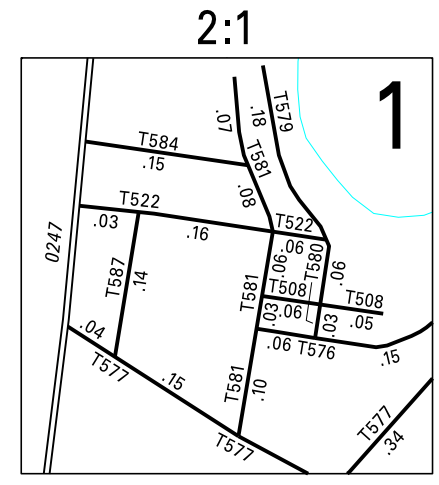
MUNICIPAL CODE 35 209
THIS MAP IS PUBLISHED AS A SUPPLEMENTAL
DOCUMENTATION OF LIQUID FUELS TAX FUND MILEAGES
REVISED PER FORM 990 DATED 10-11-22



SUSQUEHANNA COUNTY



- 467 EDWARDS RD
- 505 MILLER RD
- 506 OPEIL RD
- 507 SPEDDING RD
- 508 WILLARD RD
- 509 WHITE RD
- 510 STILL MEADOW RD
- 511 SICKLER POND RD
- 513 PETRILAK LA
- 515 HICKORY RIDGE RD
- 517 MATTS RD
- 519 WELLS RD
- 521 PIERCE RD
- 522 FRANKLIN AV
- 523 SUNSET AV
- 525 SUNSET ST
- 527 SHADYSIDE DR
- 560 MATTS RD
- 562 NORTH CHURCH RD
- 564 TELEP RD
- 566 ARNOLD RD
- 568 POOR FARM RD
- 570 SHUST RD
- 572 LEE RD
- 573 FLOSSIE RD
- 574 MAILE RD
- 575 LAKEVIEW AV
- 576 WASHINGTON ST
- 577 WAGNER BLVD
- 579 LAKE AV
- 580 LOLIAN RD
- 581 RUTHLAND AV
- 583 TRANS AMERICAN RD
- 584 MORGAN ST
- 585 WILLOW AV
- 586 HANNON AV
- 587 JAMES RD



COPIES OF THIS MAP ARE AVAILABLE AT NOMINAL COST
CONTACT:
PENNSYLVANIA DEPARTMENT OF TRANSPORTATION
SALES STORE
P.O. BOX 3451
HARRISBURG, PENNSYLVANIA 17105-3451
TELEPHONE: (717)787-6746