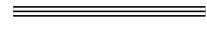
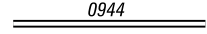
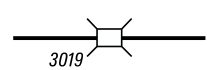
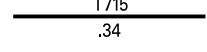



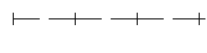


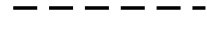


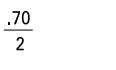
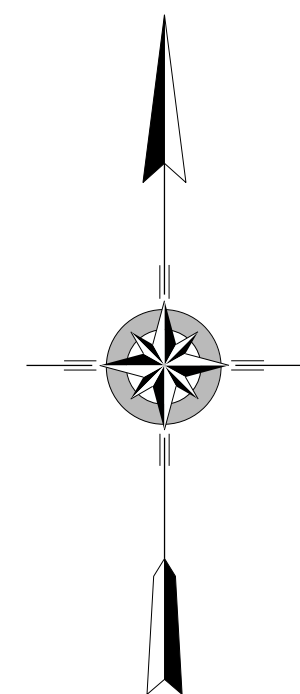
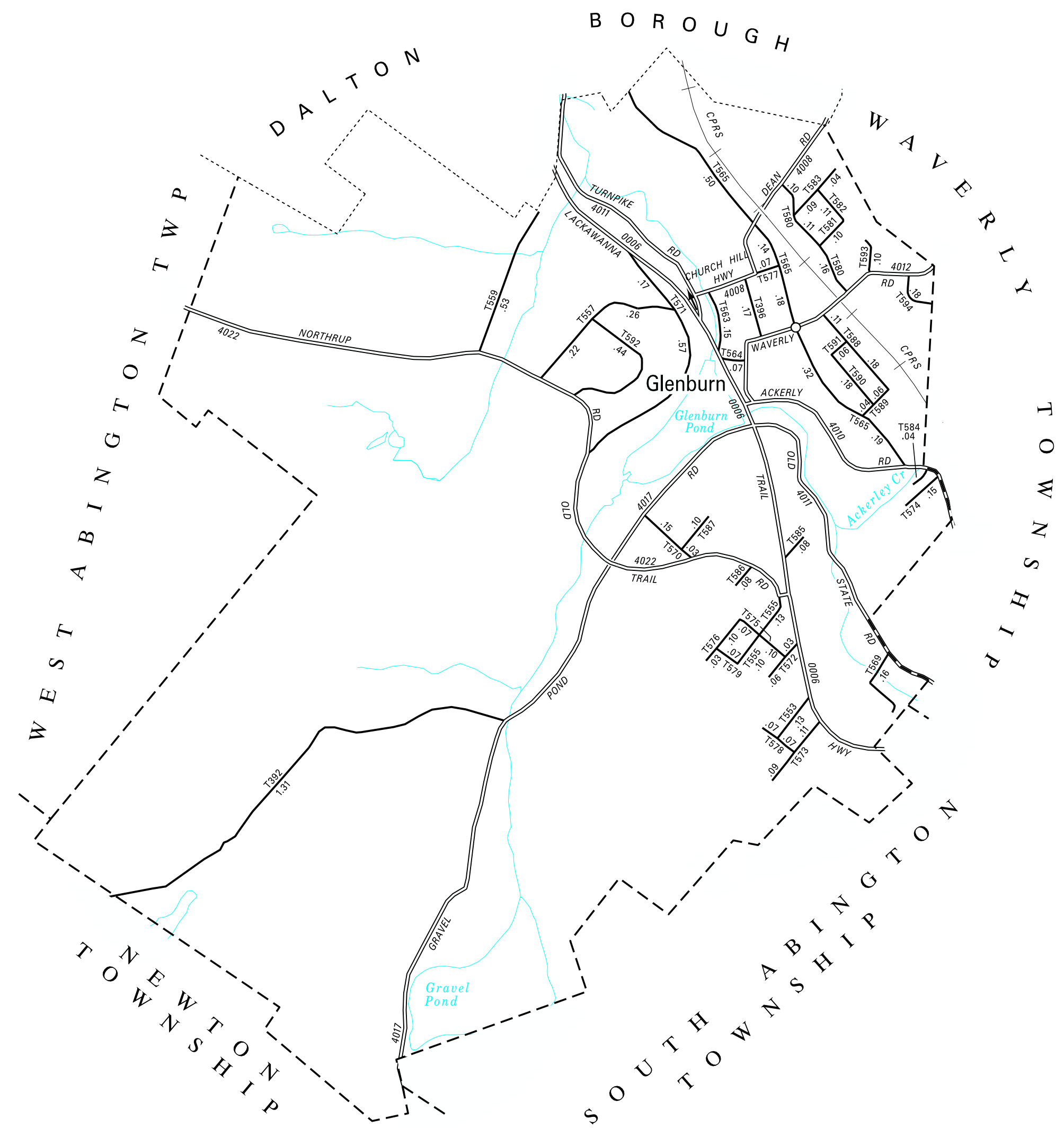


LEGEND

-  LIMITED ACCESS HIGHWAY
-  STATE ROUTE AND NUMBER
-  STATE MAINTAINED BRIDGE ON TOWNSHIP ROAD
-  TOWNSHIP ROAD, NUMBER AND SEGMENT LENGTH IN MILES
-  IMPASSABLE TOWNSHIP ROAD
-  OTHER ROAD
-  RAILROAD (IN SERVICE)
-  RAILROAD ABANDONED (TRACK RETAINED)
-  STATE BOUNDARY
-  COUNTY BOUNDARY
-  TOWNSHIP BOUNDARY
-  CITY OR BOROUGH BOUNDARY
-  MUNICIPAL BUILDING
-  SPLIT MILEAGE BETWEEN MUNICIPALITIES

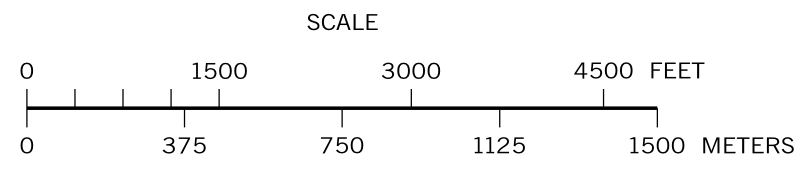
TOTAL MILES	
Township Road System	8.86
State Highway System	9.99
Total	18.85



**GLENBURN
SECOND CLASS TOWNSHIP MAP
LACKAWANNA COUNTY**

PREPARED BY THE
PENNSYLVANIA DEPARTMENT OF TRANSPORTATION
BUREAU OF PLANNING AND RESEARCH
GEOGRAPHIC INFORMATION DIVISION
IN COOPERATION WITH THE
U.S. DEPARTMENT OF TRANSPORTATION
FEDERAL HIGHWAY ADMINISTRATION
MUNICIPAL CODE 35 208

REVISED PER FORM 990 DATED 10-31-14



- 392 FORDS POND RD
- 396 PINE TREE DR
- 553 FIG AV
- 555 PARK BLVD
- 557 GLENVIEW RD
- 559 HUMPHREY RD
- 563 CIDER MILL LA
- 564 GIDON LA
- 565 WATERFORD RD
- 569 KITTLE ST
- 570 SUNSET AV
- 571 OLD TRAIL RD
- 572 TOURIST AV
- 573 RUTH AV
- 574 ARCH AV
- 575 HARDING ST
- 576 EDWARDS AV
- 577 CHURCH HILL RD
- 578 SCRANTON ST
- 579 SEAMONS ST
- 580 WYNDWOOD RD
- 581 WOODLEA AV
- 582 BRAEWOOD RD
- 583 SUGARBUSH RD
- 584 JENNINGS RD
- 585 GLENN AV
- 586 WILSON AV
- 587 GRIGGS ST
- 588 WHITE BIRCH LA
- 589 LAUREL HILL LA
- 590 WILLOW RD
- 591 LOCUST LA
- 592 CHAPIN DR
- 593 FOREST GLEN CIR
- 594 SUMMERFIELD DR