


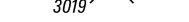
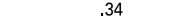









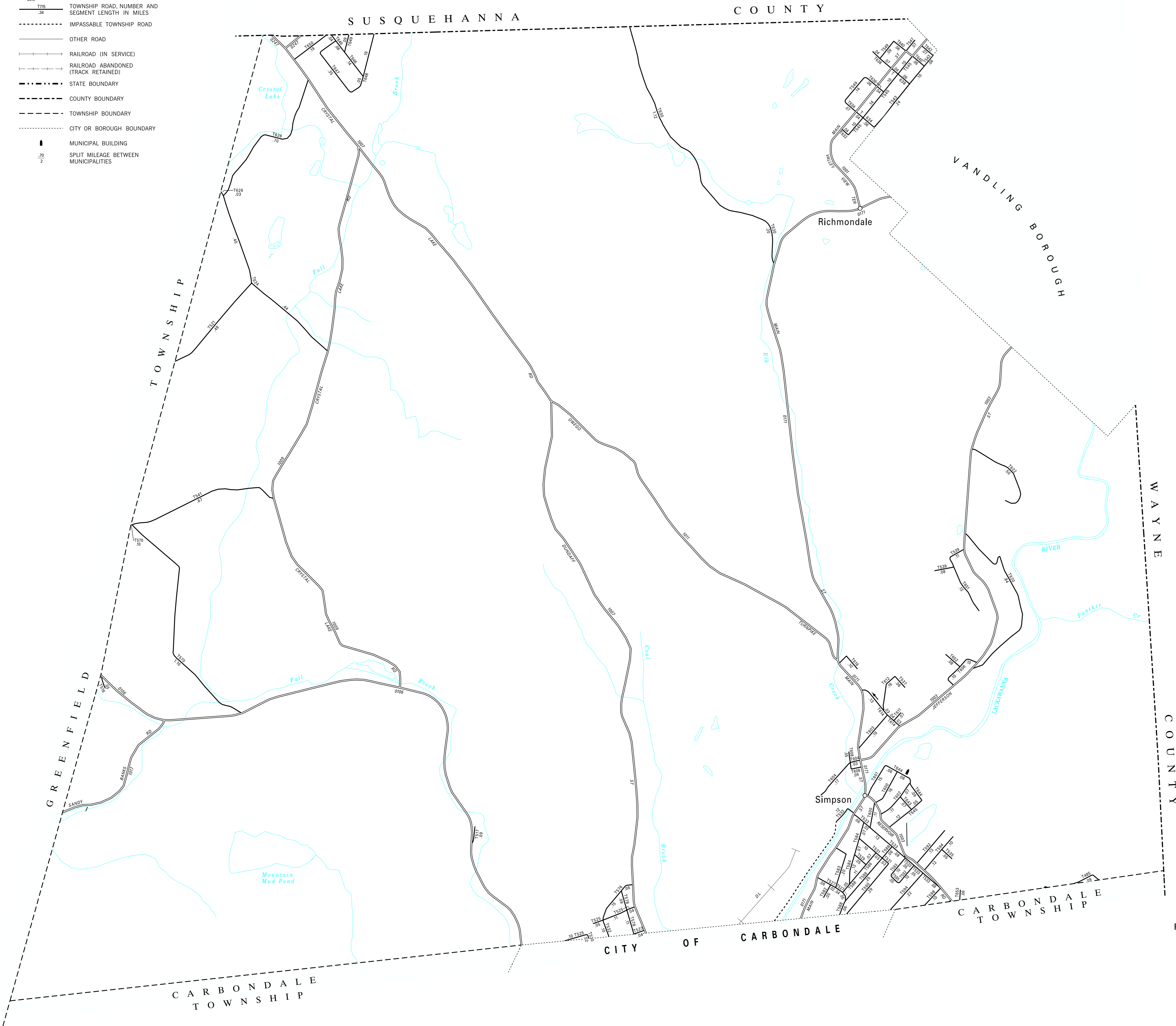


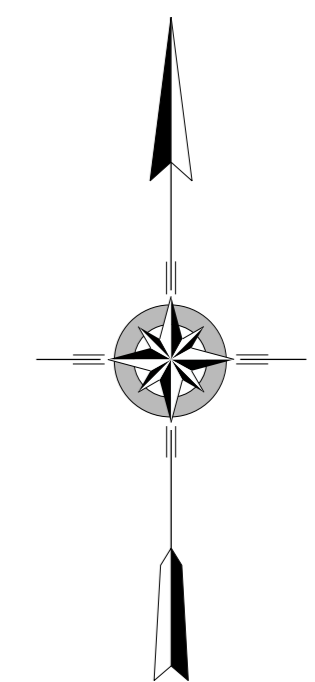
**LEGEND**

-  LIMITED ACCESS HIGHWAY
-  STATE ROUTE AND NUMBER
-  STATE MAINTAINED BRIDGE ON TOWNSHIP ROAD
-  TOWNSHIP ROAD, NUMBER AND SEGMENT LENGTH IN MILES
-  IMPASSABLE TOWNSHIP ROAD
-  OTHER ROAD
-  RAILROAD (IN SERVICE)
-  RAILROAD ABANDONED (TRACK RETAINED)
-  STATE BOUNDARY
-  COUNTY BOUNDARY
-  TOWNSHIP BOUNDARY
-  CITY OR BOROUGH BOUNDARY
-  MUNICIPAL BUILDING
-  SPLIT MILEAGE BETWEEN MUNICIPALITIES

TOTAL MILES	
Township Road System	16.86
State Highway System	20.00
<b>Total</b>	<b>36.86</b>



- 485 NUMBER SEVEN RD
- 516 HOMESTEAD ST
- 517 FALLS RD
- 521 PIERCE RD
- 523 FORTYSECOND ST
- 525 FORTYTHIRD ST
- 527 CRAWFORD AV
- 529 DORIS AV
- 530 FORTYEIGHTH ST
- 531 FISHER AV
- 532 GREEN ST
- 533 MORRIS AV
- 535 MAPLE ST
- 537 HIGH ST
- 539 PORTER ST
- 541 MALLIS RD
- 543 HILLSIDE ST
- 545 FIRST ST
- 547 MAIN ST
- 549 WOOD ST
- 570 SHUST RD
- 576 FORTYFOURTH ST
- 578 FAIRVIEW ST
- 582 MILL ST
- 583 RAILROAD ST
- 584 RITENHOUSE ST
- 586 ONTARIO ST
- 588 PROSPECT ST
- 590 FULTON ST
- 592 DELAWARE ST
- 593 ERIE ST
- 594 CAMERON ST
- 595 INDIANA ST
- 598 ATLAS ST
- 600 TUTTLE ST
- 601 HOMESTEAD ST
- 602 GEORGE ST
- 603 FROBLE ST
- 604 MIDLAND ST
- 606 DAY ST
- 608 WATER ST
- 611 CEMETERY ST
- 612 SHANNON ST
- 614 ONEGO ST
- 616 GEARY ST
- 620 RIVER ST
- 622 NO NAME RD
- 624 BAKER RD
- 626 CRYSTAL LAKE BLVD
- 630 BUFFALO RD
- 632 MINERS RD
- 634 SECOND ST
- 636 THIRD ST
- 638 FOURTH ST
- 640 WOOD ST EXT
- 642 NO NAME RD
- 643 JOHN ST
- 644 LORD AV
- 645 FRIEDER PL
- 646 HICKORY RD
- 647 WHITE BIRCH LA
- 648 HEMLOCK LA
- 649 SUGAR MAPLE RD
- 650 WHITMORE RD
- 651 NORTHWEST ST
- 652 LAURA LA
- 653 GRAVITY RD



**FELL**  
**SECOND CLASS TOWNSHIP MAP**  
 LACKAWANNA COUNTY

PREPARED BY THE  
 PENNSYLVANIA DEPARTMENT OF TRANSPORTATION  
 BUREAU OF PLANNING AND RESEARCH  
 GEOGRAPHIC INFORMATION DIVISION  
 IN COOPERATION WITH THE  
 U.S. DEPARTMENT OF TRANSPORTATION  
 FEDERAL HIGHWAY ADMINISTRATION  
 MUNICIPAL CODE 35 207

REVISED PER FORM 990 DATED 9-16-14

