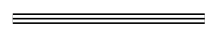
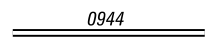
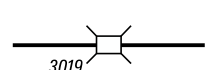
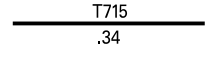



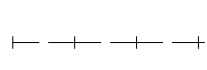






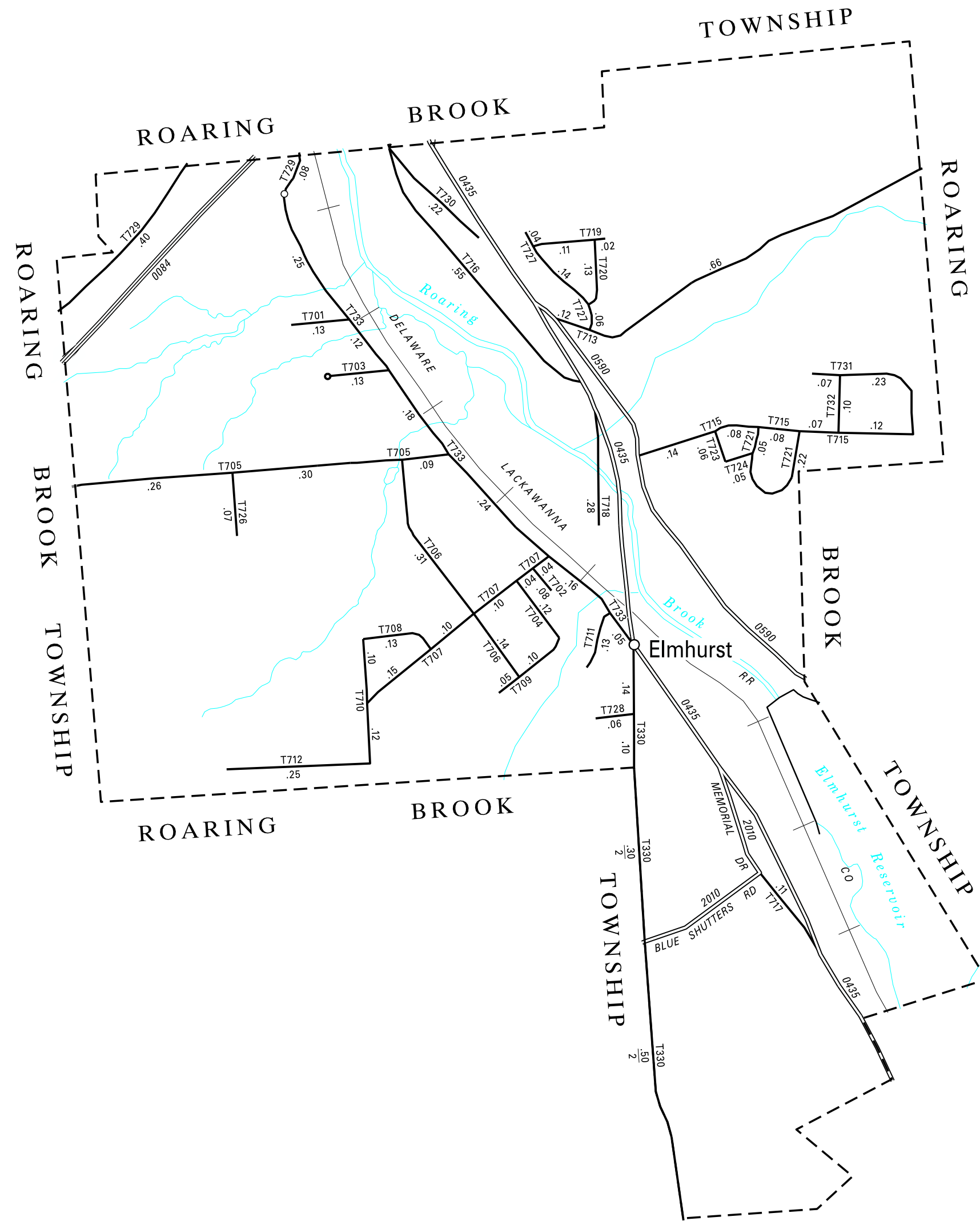


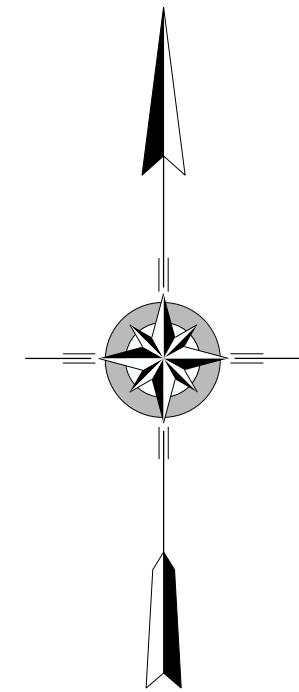
**LEGEND**

-  LIMITED ACCESS HIGHWAY
-  STATE ROUTE AND NUMBER
-  STATE MAINTAINED BRIDGE ON TOWNSHIP ROAD
-  TOWNSHIP ROAD, NUMBER AND SEGMENT LENGTH IN MILES
-  IMPASSABLE TOWNSHIP ROAD
-  OTHER ROAD
-  RAILROAD (IN SERVICE)
-  RAILROAD ABANDONED (TRACK RETAINED)
-  STATE BOUNDARY
-  COUNTY BOUNDARY
-  TOWNSHIP BOUNDARY
-  CITY OR BOROUGH BOUNDARY
-  MUNICIPAL BUILDING
-  SPLIT MILEAGE BETWEEN MUNICIPALITIES

TOTAL MILES	
Township Road System	8.83
State Highway System	3.54
Total	12.37



- 330 GARDNER RD
- 701 CLAY ST
- 702 KNICKERBOCKER LA
- 703 WOOD ST
- 704 MAPLE ST
- 705 SAINT MARYS VILLA RD
- 706 RIDGE ST
- 707 ELIZABETH ST
- 708 AUSTIN ST
- 709 WOLF ST
- 710 WEST ST
- 711 SIMERSON RD
- 712 SOUTH ST
- 713 GRIFFIN RD
- 715 BUCKINGHAM ST
- 716 OLD STATE RD
- 717 MEMORIAL DR
- 718 G C SMITH ST
- 719 RED SHALE RD
- 720 BONNIE DR
- 721 ELM DR
- 723 TIOGA ST
- 724 MILLARD ST
- 726 SUMMIT WOODS RD
- 727 CRAIG ST
- 728 FIRST ST
- 729 OBOYLE RD
- 730 OLD ROUTE 435 RD
- 731 ELMWOOD DR
- 732 BEECH LA
- 733 FRONT ST



**ELMHURST  
SECOND CLASS TOWNSHIP MAP  
LACKAWANNA COUNTY**

PREPARED BY THE  
**PENNSYLVANIA DEPARTMENT OF TRANSPORTATION**  
 BUREAU OF PLANNING AND RESEARCH  
 GEOGRAPHIC INFORMATION DIVISION  
 IN COOPERATION WITH THE  
 U.S. DEPARTMENT OF TRANSPORTATION  
 FEDERAL HIGHWAY ADMINISTRATION  
 MUNICIPAL CODE 35 206

REVISED PER FORM 990 DATED 5-31-00

