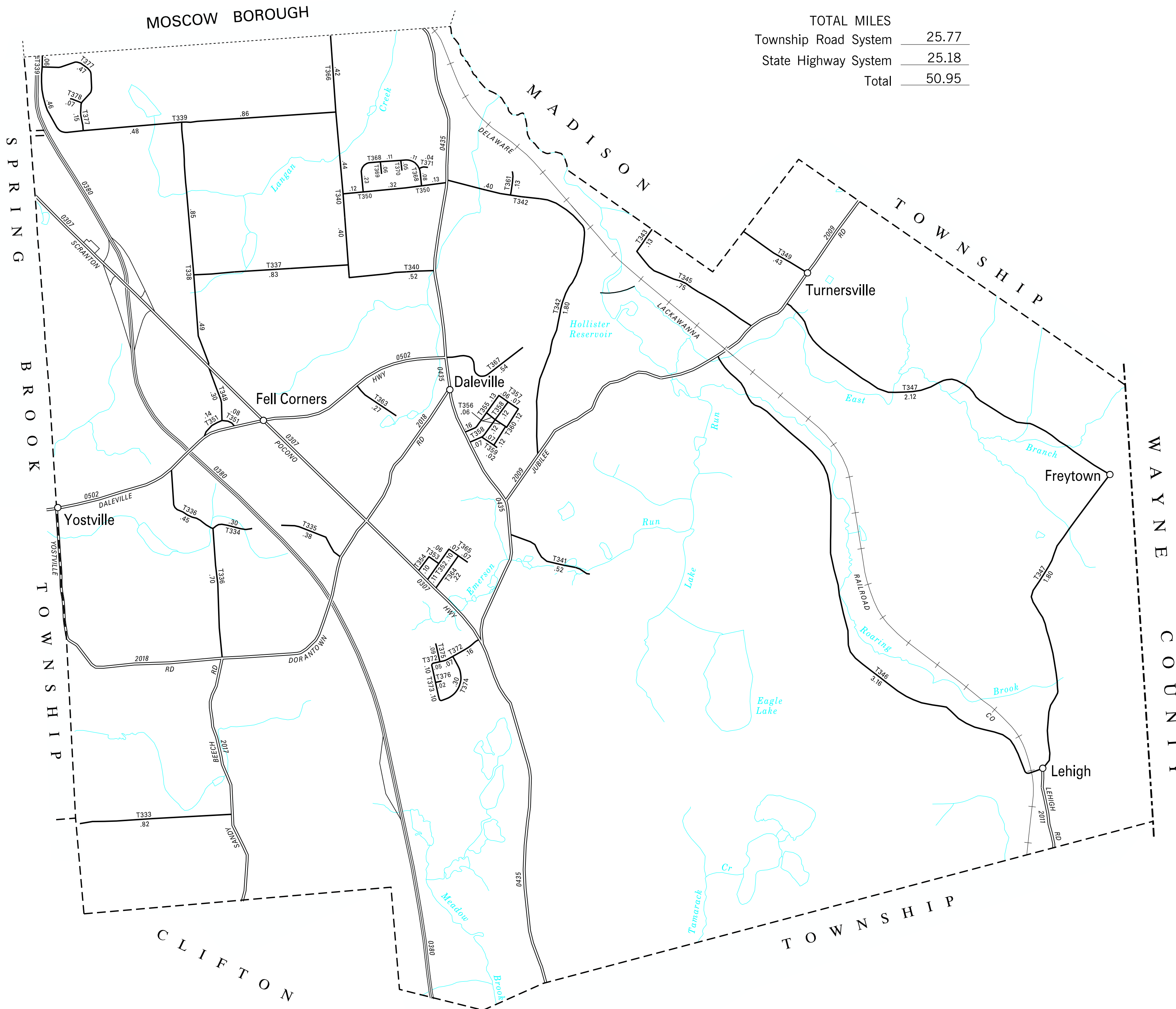


333 MACKENZIE RD
 334 LEGG RD
 335 STORM RD
 336 OLD SCHOOLHOUSE RD
 337 SANKO RD
 338 WINSHIP RD
 339 UNION MILL RD
 340 LANGAN RD
 341 A M HUGHES BLVD
 342 CENTER ST
 343 HOWE RD
 345 HAVERSTRITE LA
 346 LEHIGH RD
 347 FREY TOWN RD
 348 BAILOR RD
 349 KOSINSKI RD
 350 BUENA VISTA DR
 351 RICHLIND RD
 352 EVERGREEN DR
 353 LEE ST
 354 BELLE TER
 355 SUNSET DR
 356 MAPLE ST
 357 CHERRY ST
 358 SKYLINE DR
 359 BIRCH ST
 360 HILLCREST DR
 361 ALT LA
 363 LAUREL DR
 364 MARCIE TER
 365 JOHN ST
 366 VAN BRUNT ST
 367 BOCHICCHIO BLVD
 368 GOLDENOK DR
 369 REDWOOD LA
 370 WALNUT LA
 371 ASH LA
 372 DOUGLAS DR
 373 PINWOOD DR
 374 MCESTHER DR
 375 CHELSEA CT
 376 ROCK MOSS CT
 377 CONSTITUTION DR
 378 FREEDOM WAY

POPULATION 2,198
 (2020 Census)

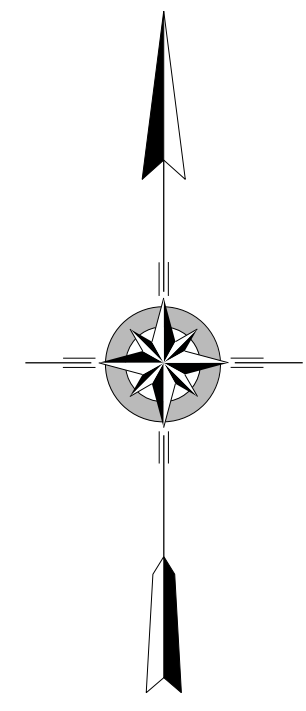
CREATED BY GSP 7-18-00 (REVISED 11-30-23)



TOTAL MILES	
Township Road System	25.77
State Highway System	25.18
Total	50.95

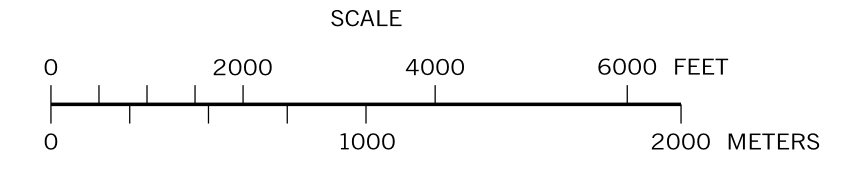
LEGEND

- LIMITED ACCESS HIGHWAY
- STATE ROUTE AND NUMBER
- STATE MAINTAINED BRIDGE ON TOWNSHIP ROAD
- TOWNSHIP ROAD, NUMBER AND SEGMENT LENGTH IN MILES
- IMPASSABLE TOWNSHIP ROAD
- TURNBACK TOWNSHIP ROAD
- OTHER ROAD
- RAILROAD (IN SERVICE)
- RAILROAD ABANDONED (TRACK RETAINED)
- STATE BOUNDARY
- COUNTY BOUNDARY
- TOWNSHIP BOUNDARY
- CITY OR BOROUGH BOUNDARY
- MUNICIPAL BUILDING
- SPLIT MILEAGE BETWEEN MUNICIPALITIES



**COVINGTON
 SECOND CLASS TOWNSHIP MAP
 LACKAWANNA COUNTY**

PREPARED BY THE
PENNSYLVANIA DEPARTMENT OF TRANSPORTATION
 BUREAU OF PLANNING AND RESEARCH
 GEOGRAPHIC INFORMATION DIVISION
 IN COOPERATION WITH THE
U.S. DEPARTMENT OF TRANSPORTATION
 FEDERAL HIGHWAY ADMINISTRATION
 MUNICIPAL CODE 35 205
 THIS MAP IS PUBLISHED AS A SUPPLEMENTAL
 DOCUMENTATION OF LIQUID FUELS TAX FUND MILEAGES
 REVISED PER FORM 990 DATED 10-25-23



COPIES OF THIS MAP ARE AVAILABLE AT NOMINAL COST
 CONTACT:
 PENNSYLVANIA DEPARTMENT OF TRANSPORTATION
 SALES STORE
 P.O. BOX 3451
 HARRISBURG, PENNSYLVANIA 17105-3451
 TELEPHONE: (717)787-6746