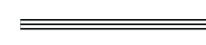

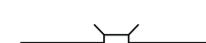
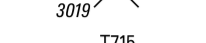




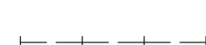



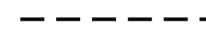
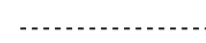
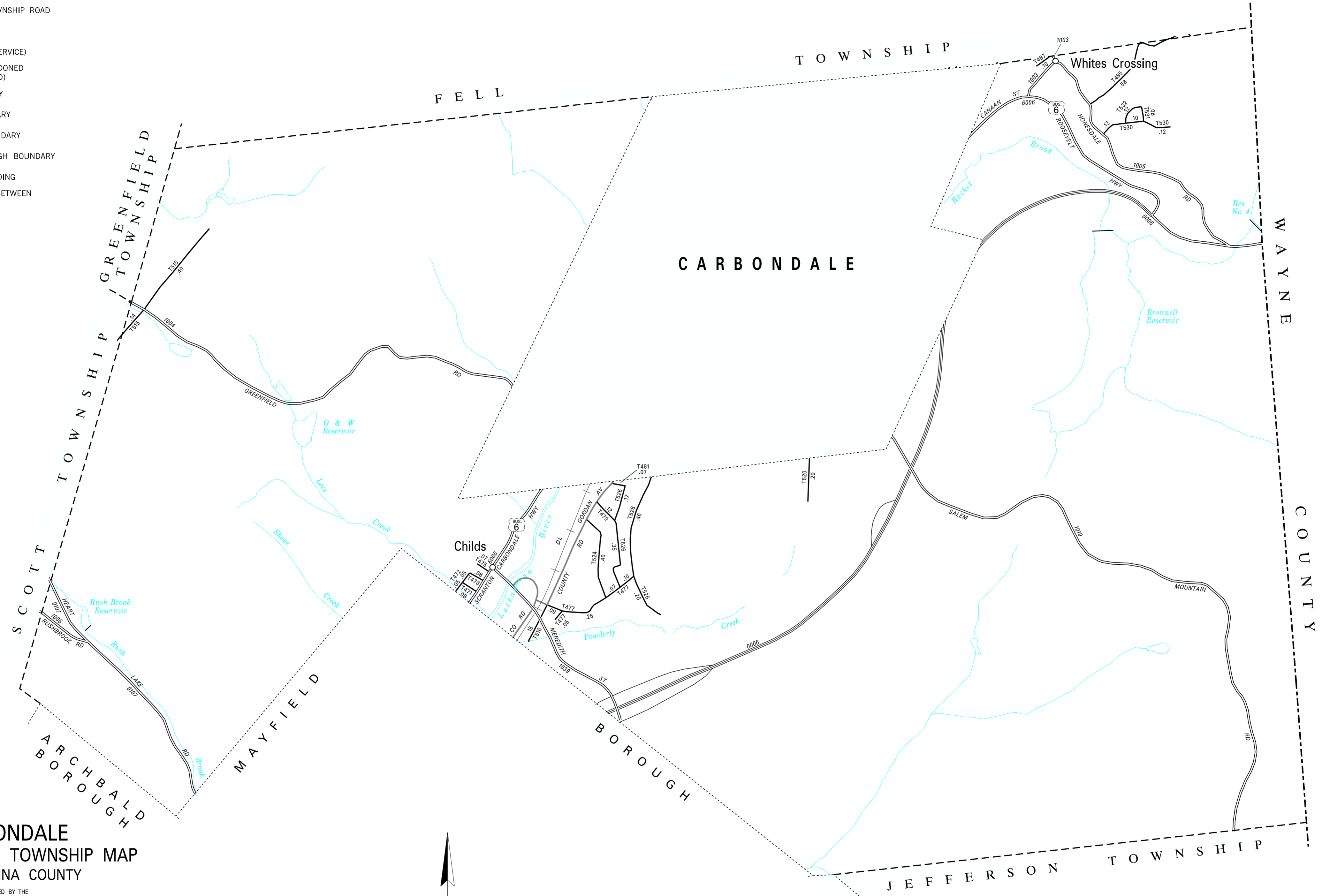


LEGEND

-  LIMITED ACCESS HIGHWAY
-  STATE ROUTE AND NUMBER
-  STATE MAINTAINED BRIDGE ON TOWNSHIP ROAD
-  TOWNSHIP ROAD, NUMBER AND SEGMENT LENGTH IN MILES
-  IMPASSABLE TOWNSHIP ROAD
-  OTHER ROAD
-  RAILROAD (IN SERVICE)
-  RAILROAD ABANDONED (TRACK RETAINED)
-  STATE BOUNDARY
-  COUNTY BOUNDARY
-  TOWNSHIP BOUNDARY
-  CITY OR BOROUGH BOUNDARY
-  MUNICIPAL BUILDING
-  SPLIT MILEAGE BETWEEN MUNICIPALITIES

TOTAL MILES	
Township Road System	4.77
State Highway System	12.50
Total	17.27

- 471 MADISON AV
- 472 SECOND ST
- 473 SCHOOL ST
- 475 WALKER ST
- 477 ERIE ST
- 479 REAR GORDON AV
- 481 KANE ST
- 485 NUMBER SEVEN RD
- 487 MURPHY ST
- 515 JUSTINA DR
- 516 GORDAN AV
- 520 PARK ST
- 524 LOWER POWDERLY ST
- 526 CENTER ST
- 528 UPPER POWDERLY ST
- 530 OLD GRAVITY RD
- 531 OLD GRAVITY RD
- 532 MACINTOSH DR



**CARBONDALE
SECOND CLASS TOWNSHIP MAP
LACKAWANNA COUNTY**

PREPARED BY THE
PENNSYLVANIA DEPARTMENT OF TRANSPORTATION
BUREAU OF PLANNING AND RESEARCH
GEOGRAPHIC INFORMATION DIVISION
IN COOPERATION WITH THE
U.S. DEPARTMENT OF TRANSPORTATION
FEDERAL HIGHWAY ADMINISTRATION
MUNICIPAL CODE 35 203

REVISED PER FORM 990 DATED 3-13-14

