

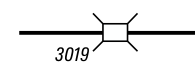
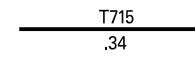



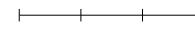
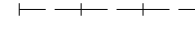






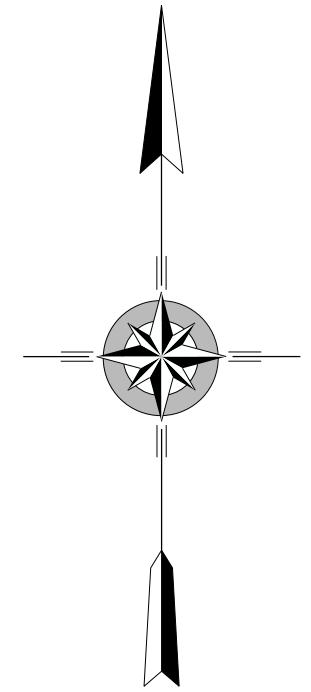
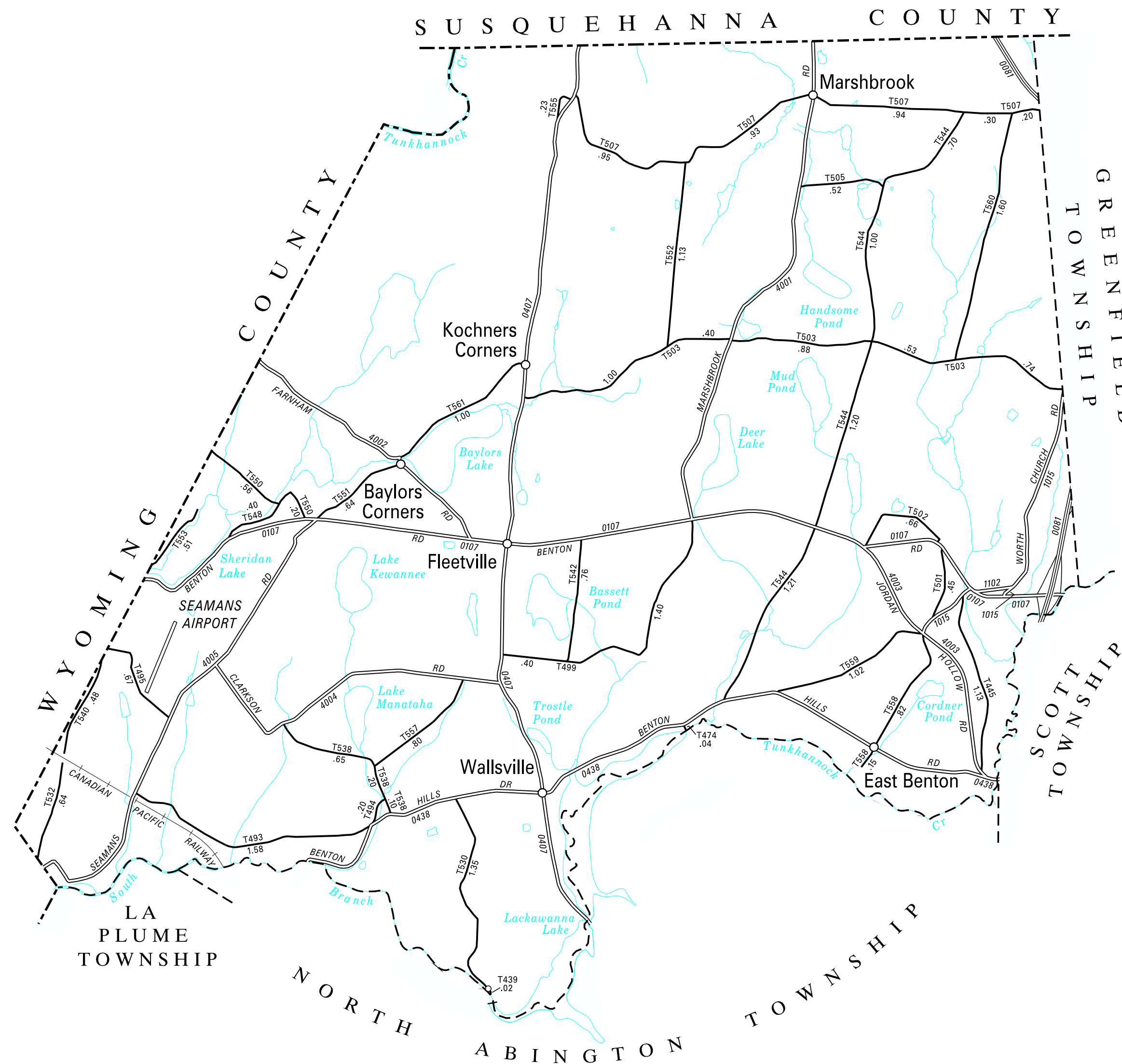


LEGEND

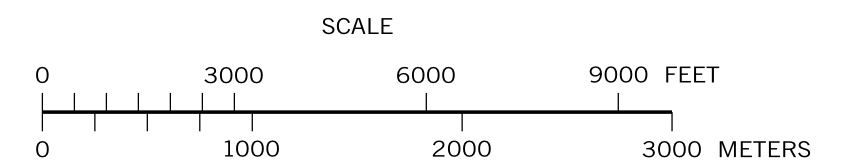
-  LIMITED ACCESS HIGHWAY
-  STATE ROUTE AND NUMBER
-  STATE MAINTAINED BRIDGE ON TOWNSHIP ROAD
-  TOWNSHIP ROAD, NUMBER AND SEGMENT LENGTH IN MILES
-  IMPASSABLE TOWNSHIP ROAD
-  TURNBACK TOWNSHIP ROAD
-  OTHER ROAD
-  RAILROAD (IN SERVICE)
-  RAILROAD ABANDONED (TRACK RETAINED)
-  STATE BOUNDARY
-  COUNTY BOUNDARY
-  TOWNSHIP BOUNDARY
-  CITY OR BOROUGH BOUNDARY
-  MUNICIPAL BUILDING
-  SPLIT MILEAGE BETWEEN MUNICIPALITIES

TOTAL MILES	
Township Road System	31.29
State Highway System	30.70
Total	61.99



**BENTON
SECOND CLASS TOWNSHIP MAP
LACKAWANNA COUNTY**

PREPARED BY THE
PENNSYLVANIA DEPARTMENT OF TRANSPORTATION
BUREAU OF PLANNING AND RESEARCH
GEOGRAPHIC INFORMATION DIVISION
IN COOPERATION WITH THE
U.S. DEPARTMENT OF TRANSPORTATION
FEDERAL HIGHWAY ADMINISTRATION
MUNICIPAL CODE 35 202
THIS MAP IS PUBLISHED AS A SUPPLEMENTAL
DOCUMENTATION OF LIQUID FUELS TAX FUND MILEAGES
REVISED PER FORM 990 DATED 10-2-14



- 439 MOFFIT RD
- 445 FRANKLIN VALLEY RD
- 474 ROWLANDS RD
- 493 NEWCOMB RD
- 494 SCHOOL HOUSE RD
- 495 AIRPORT RD
- 499 CHASE RD
- 501 GRITMAN RD
- 502 WESCOTT RD
- 503 AMASA RD
- 505 GUMAER RD
- 507 FINN RD
- 530 AUSTIN RD
- 532 REYNOLDS RD
- 538 STANTON RD
- 540 COBB HILL RD
- 542 BASSET LAKE RD
- 544 HACK RD
- 548 SPANGENBURG RD
- 550 EARL CLARK RD
- 551 HOLLY RD
- 552 CORDORRY RD
- 553 LAKE RD
- 555 PINE HILL RD
- 557 DAVISON RD
- 558 COLVIN RD
- 559 STATES RD
- 560 BRUNDAGE RD
- 561 BAYLORS RD

COPIES OF THIS MAP ARE AVAILABLE AT NOMINAL COST
CONTACT:
PENNSYLVANIA DEPARTMENT OF TRANSPORTATION
SALES STORE
P.O. BOX 3451
HARRISBURG, PENNSYLVANIA 17105-3451
TELEPHONE: (717)787-6746