
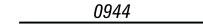
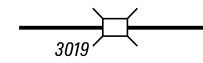
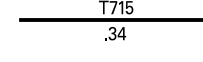



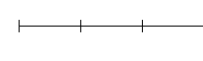
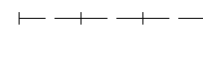






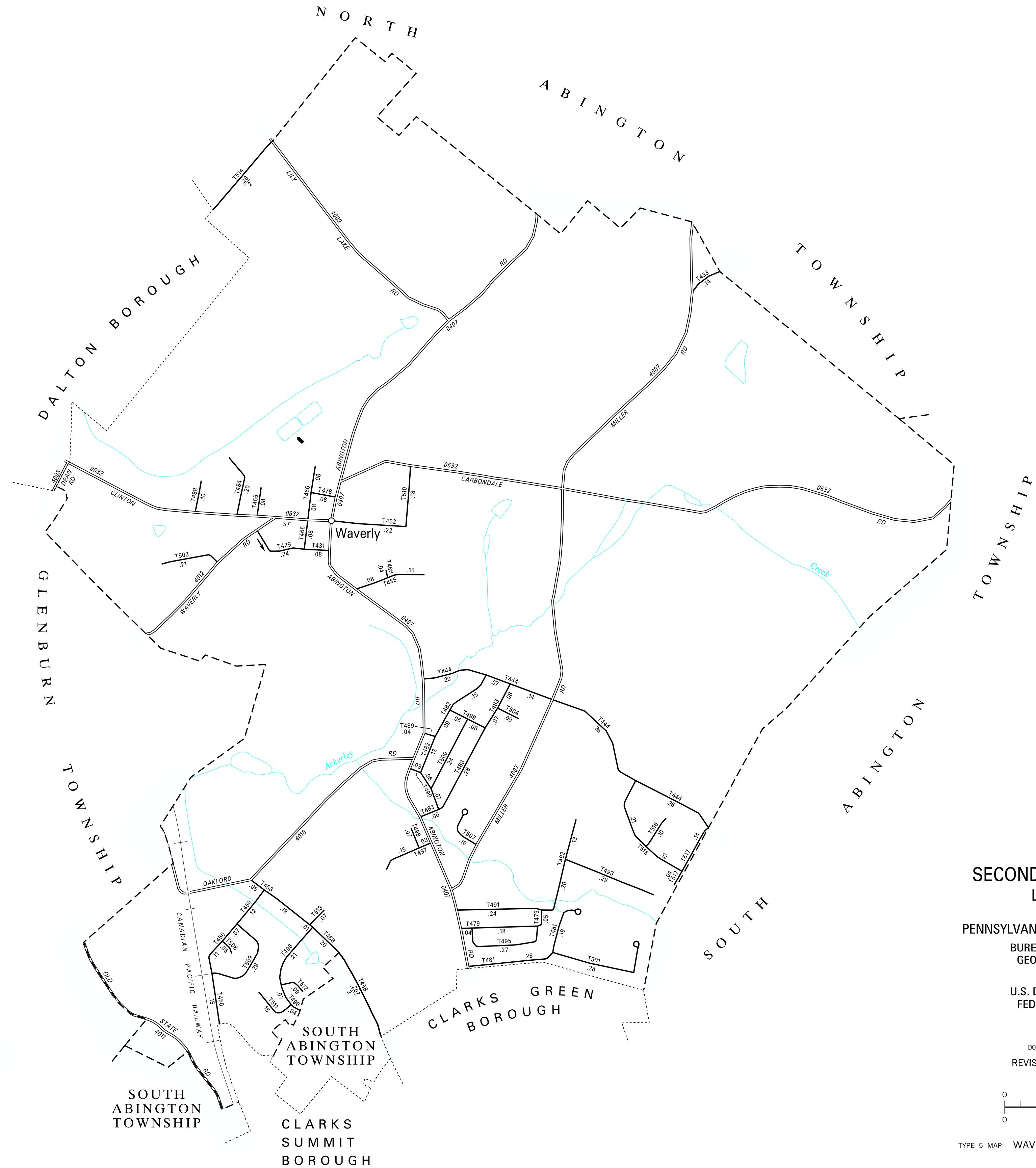


LEGEND

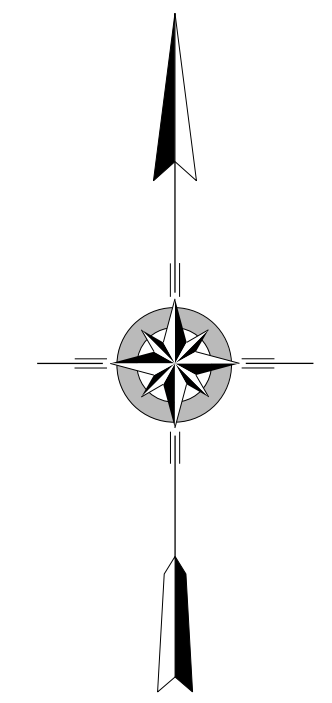
-  LIMITED ACCESS HIGHWAY
-  STATE ROUTE AND NUMBER
-  STATE MAINTAINED BRIDGE ON TOWNSHIP ROAD
-  TOWNSHIP ROAD, NUMBER AND SEGMENT LENGTH IN MILES
-  IMPASSABLE TOWNSHIP ROAD
-  TURNBACK TOWNSHIP ROAD
-  OTHER ROAD
-  RAILROAD (IN SERVICE)
-  RAILROAD ABANDONED (TRACK RETAINED)
-  STATE BOUNDARY
-  COUNTY BOUNDARY
-  TOWNSHIP BOUNDARY
-  CITY OR BOROUGH BOUNDARY
-  MUNICIPAL BUILDING
-  SPLIT MILEAGE BETWEEN MUNICIPALITIES

| TOTAL MILES | |
|----------------------|--------------|
| Township Road System | 9.92 |
| State Highway System | 9.49 |
| Total | 19.41 |

COPIES OF THIS MAP ARE AVAILABLE AT NOMINAL COST CONTACT:
 PENNSYLVANIA DEPARTMENT OF TRANSPORTATION
 SALES STORE
 P.O. BOX 3451
 HARRISBURG, PENNSYLVANIA 17105-3451
 TELEPHONE: (717)797-6746



- 429 SCHOOL ST
- 431 CHURCH ST
- 433 STONE RD
- 444 STEVENSON RD
- 450 OAKFORD RD
- 458 GLENBURN RD
- 462 ACADEMY ST
- 465 DEARBORN ST
- 466 BEECH ST
- 478 COLE ST
- 479 PEQUEST DR
- 481 OLD ORCHARD RD
- 482 VIOLET TER
- 483 LONGVIEW TER
- 484 LYNNWOOD RD
- 485 HILLTOP RD
- 486 BUCKHILL LA
- 488 EVERGREEN DR
- 489 MEADOWSIDE RD
- 490 PURITAN RD
- 491 PARK DR
- 492 OVERLOOK RD
- 493 STARLIGHT DR
- 495 STONEYBROOK RD
- 496 JERMYN DR
- 497 OLD FIELD RD
- 498 GLENVIEW LA
- 499 GREGORY DR
- 500 UPLAND TER
- 501 LEWIS LA
- 503 FAIRINGTON LA
- 504 MORNINGSIDE RD
- 507 VICTORIA LA
- 508 WAVERLY CIR
- 509 ESTATE DR
- 510 MADISON LA
- 511 SUMMER RULES RD
- 512 WINTER RULES RD
- 513 MINUET TER
- 514 LILY LAKE RD
- 515 STERLING DR
- 516 AUTUMN CIR
- 517 BIRCH HILL RD

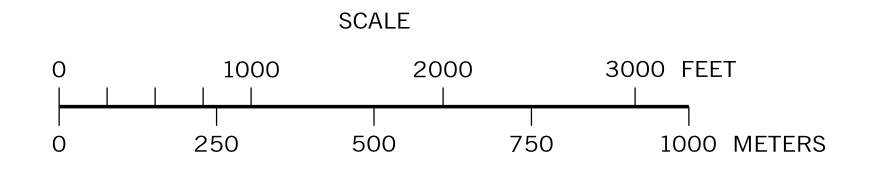


**WAVERLY
 SECOND CLASS TOWNSHIP MAP
 LACKAWANNA COUNTY**

PREPARED BY THE
 PENNSYLVANIA DEPARTMENT OF TRANSPORTATION
 BUREAU OF PLANNING AND RESEARCH
 GEOGRAPHIC INFORMATION DIVISION
 IN COOPERATION WITH THE
 U.S. DEPARTMENT OF TRANSPORTATION
 FEDERAL HIGHWAY ADMINISTRATION

MUNICIPAL CODE 35 201

THIS MAP IS PUBLISHED AS A SUPPLEMENTAL
 DOCUMENTATION OF LIQUID FUELS TAX FUND MILEAGES
 REVISED PER FORM 990 DATED 6-20-16



TYPE 5 MAP WAVERLY TOWNSHIP LACKAWANNA COUNTY PENNSYLVANIA