


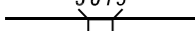

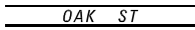
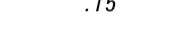










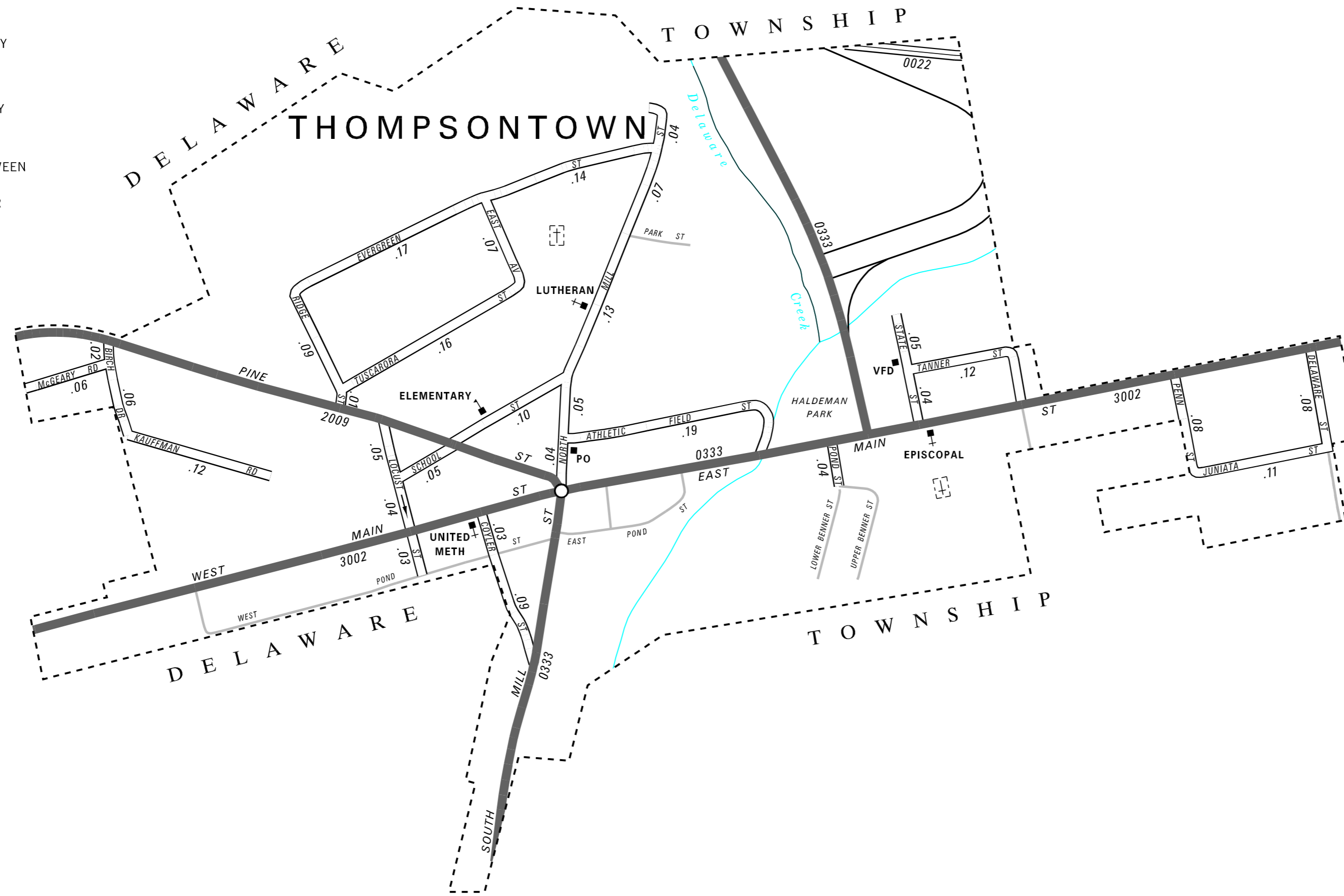


**LEGEND**

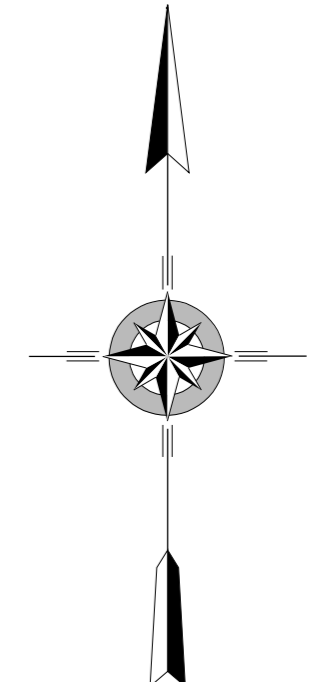
-  LIMITED ACCESS HIGHWAY
-  STATE ROUTE AND NUMBER
-  STATE MAINTAINED BRIDGE ON BOROUGH STREET
-  BOROUGH STREET NAME AND SEGMENT LENGTH IN MILES
-  TURNBACK BOROUGH STREET
-  BOROUGH ALLEY
-  OTHER ROAD
-  RAILROAD
-  STATE BOUNDARY
-  COUNTY BOUNDARY
-  TOWNSHIP BOUNDARY
-  CITY BOUNDARY
-  BOROUGH BOUNDARY
-  MUNICIPAL BUILDING
-  SPLIT MILEAGE BETWEEN MUNICIPALITIES
-  SCHOOL, COLLEGE OR UNIVERSITY
-  POINT OF INTEREST

POPULATION 711  
(2000 Census)

TOTAL MILES	
Borough Road System	2.33
State Highway System	2.53
Total	4.86



- ATHLETIC FIELD ST
- BIRCH DR
- COYLER ST
- DELAWARE ST
- EAST AV
- EVERGREEN ST
- JUNIATA ST
- KAUFFMAN RD
- LOCUST ST
- McGEARY RD
- MILL ST
- PENN ST
- POND ST
- RIDGE ST
- SCHOOL ST
- STATE ST
- TANNER ST
- TUSCARORA ST



**THOMPSONTOWN BOROUGH**  
JUNIATA COUNTY

PREPARED BY THE  
PENNSYLVANIA DEPARTMENT OF TRANSPORTATION  
BUREAU OF PLANNING AND RESEARCH  
GEOGRAPHIC INFORMATION DIVISION  
IN COOPERATION WITH THE  
U.S. DEPARTMENT OF TRANSPORTATION  
FEDERAL HIGHWAY ADMINISTRATION  
AND  
MUNICIPAL SERVICES DISTRICT 2-0  
MUNICIPAL CODE 34 404  
REVISED PER FORM 990 DATED 11-24-99

