
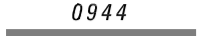
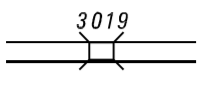
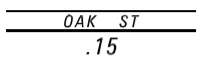















LEGEND

-  LIMITED ACCESS HIGHWAY
-  STATE ROUTE AND NUMBER
-  STATE MAINTAINED BRIDGE ON BOROUGH STREET
-  BOROUGH STREET NAME AND SEGMENT LENGTH IN MILES
-  TURNBACK BOROUGH STREET
-  BOROUGH ALLEY
-  OTHER ROAD
-  RAILROAD
-  STATE BOUNDARY
-  COUNTY BOUNDARY
-  TOWNSHIP BOUNDARY
-  CITY BOUNDARY
-  BOROUGH BOUNDARY
-  MUNICIPAL BUILDING
-  SPLIT MILEAGE BETWEEN MUNICIPALITIES
-  SCHOOL, COLLEGE OR UNIVERSITY
-  POINT OF INTEREST

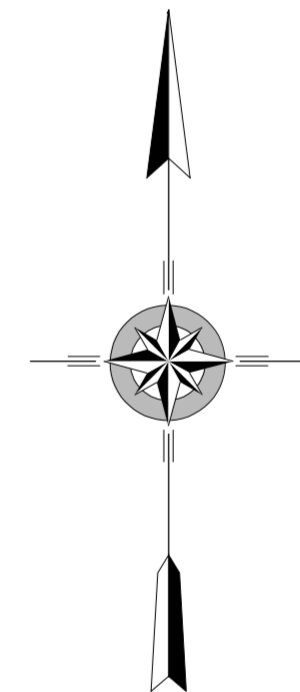
POPULATION 977
(2000 Census)

- CONN ST
- COURT LA
- CROSS ST
- EIGHTH ST
- FIFTH ST
- FIRST ST
- FOURTH ST
- MAIN ST
- MEADOW ST
- MILFORD ST
- MOOREHEAD ST
- MOYER ST
- NINTH ST
- NORTHWEST AV
- SECOND ST
- SEVENTH ST
- SIXTH ST
- THIRD ST
- TUSCARORA ST

(CREATED BY JS 12-01-10)



TOTAL MILES	
Borough Road System	5.09
State Highway System	0.74
Total	5.83



PORT ROYAL BOROUGH
JUNIATA COUNTY

PREPARED BY THE
PENNSYLVANIA DEPARTMENT OF TRANSPORTATION
BUREAU OF PLANNING AND RESEARCH
GEOGRAPHIC INFORMATION DIVISION
IN COOPERATION WITH THE
U.S. DEPARTMENT OF TRANSPORTATION
FEDERAL HIGHWAY ADMINISTRATION
AND
MUNICIPAL SERVICES DISTRICT 2-0
MUNICIPAL CODE 34 403
REVISED PER FORM 990 DATED 12-15-05

