

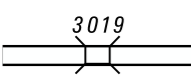
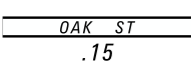















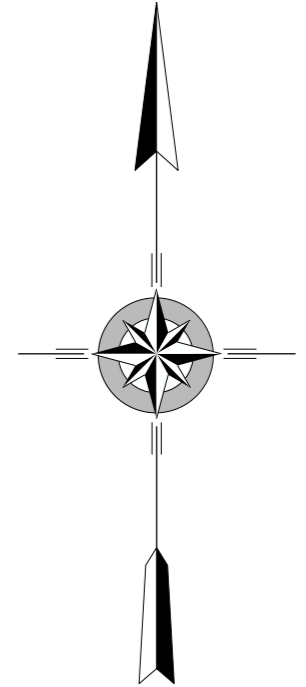
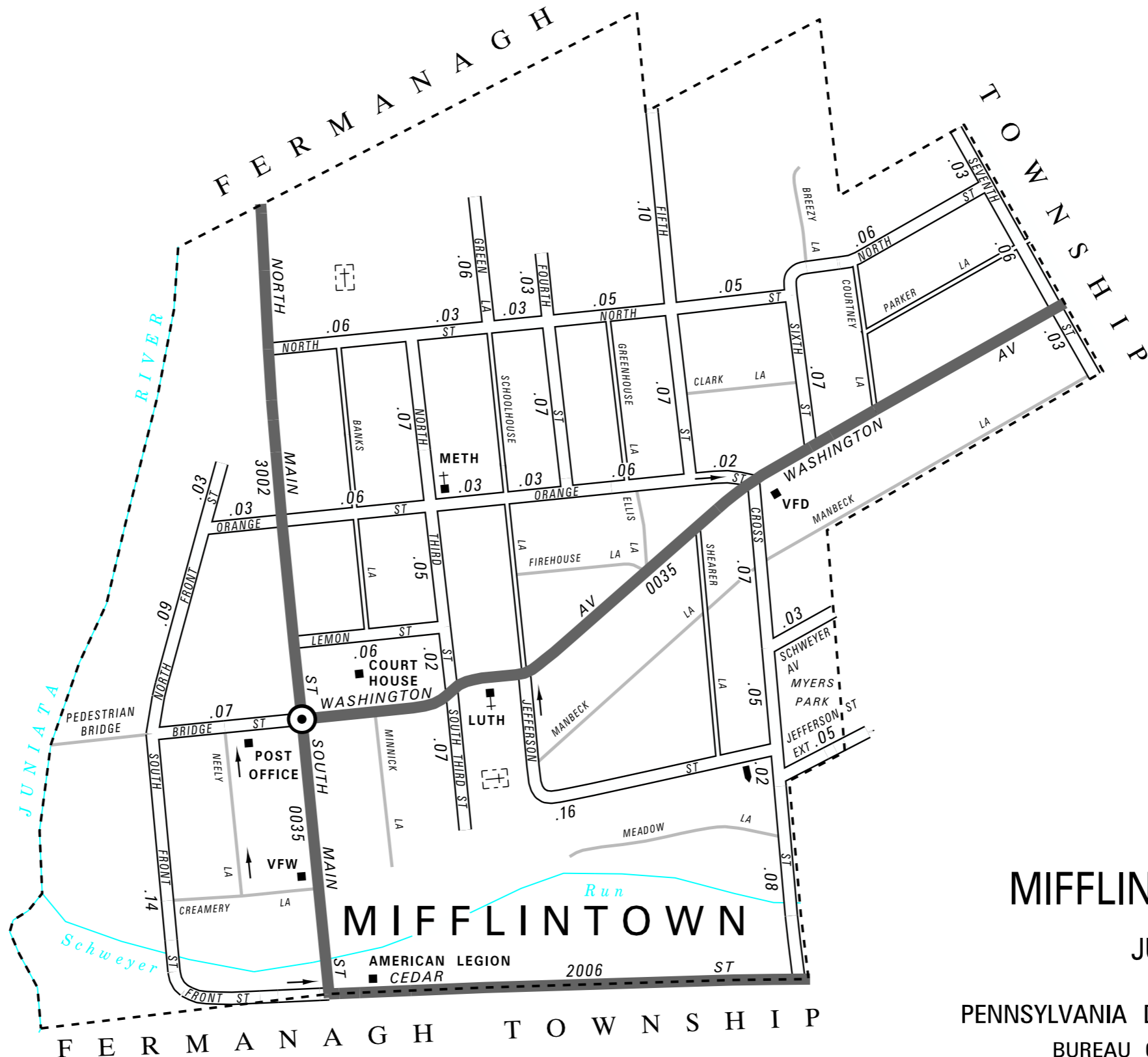
LEGEND

POPULATION 936
(2010 Census)

TOTAL MILES	
Borough Road System	2.09*
State Highway System	1.01
Total	3.10

* Includes ACT 32 Turnback Mileage of .07

-  LIMITED ACCESS HIGHWAY
-  STATE ROUTE AND NUMBER
-  STATE MAINTAINED BRIDGE ON BOROUGH STREET
-  BOROUGH STREET NAME AND SEGMENT LENGTH IN MILES
-  TURNBACK BOROUGH STREET
-  BOROUGH ALLEY
-  OTHER ROAD
-  RAILROAD
-  STATE BOUNDARY
-  COUNTY BOUNDARY
-  TOWNSHIP BOUNDARY
-  CITY BOUNDARY
-  BOROUGH BOUNDARY
-  MUNICIPAL BUILDING
-  SPLIT MILEAGE BETWEEN MUNICIPALITIES
-  SCHOOL, COLLEGE OR UNIVERSITY
-  POINT OF INTEREST



MIFFLINTOWN BOROUGH

JUNIATA COUNTY

PREPARED BY THE
PENNSYLVANIA DEPARTMENT OF TRANSPORTATION

BUREAU OF PLANNING AND RESEARCH
GEOGRAPHIC INFORMATION DIVISION

IN COOPERATION WITH THE

U.S. DEPARTMENT OF TRANSPORTATION
FEDERAL HIGHWAY ADMINISTRATION

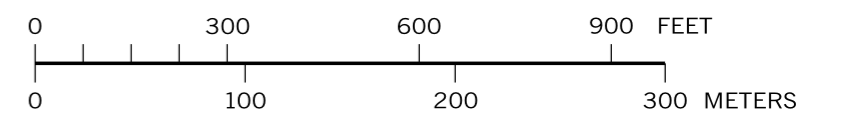
AND

MUNICIPAL SERVICES DISTRICT 2-0

MUNICIPAL CODE 34 402

REVISED PER FORM 990 DATED 1-5-15

SCALE



- BRIDGE ST
- CROSS ST
- FIFTH ST
- FOURTH ST
- FRONT ST
- GREEN LA
- JEFFERSON ST EXT
- JEFFERSON ST
- LEMON ST
- NORTH ST
- ORANGE ST
- SCHWEYER AV
- SEVENTH ST
- SIXTH ST
- THIRD ST