
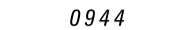

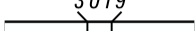


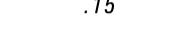












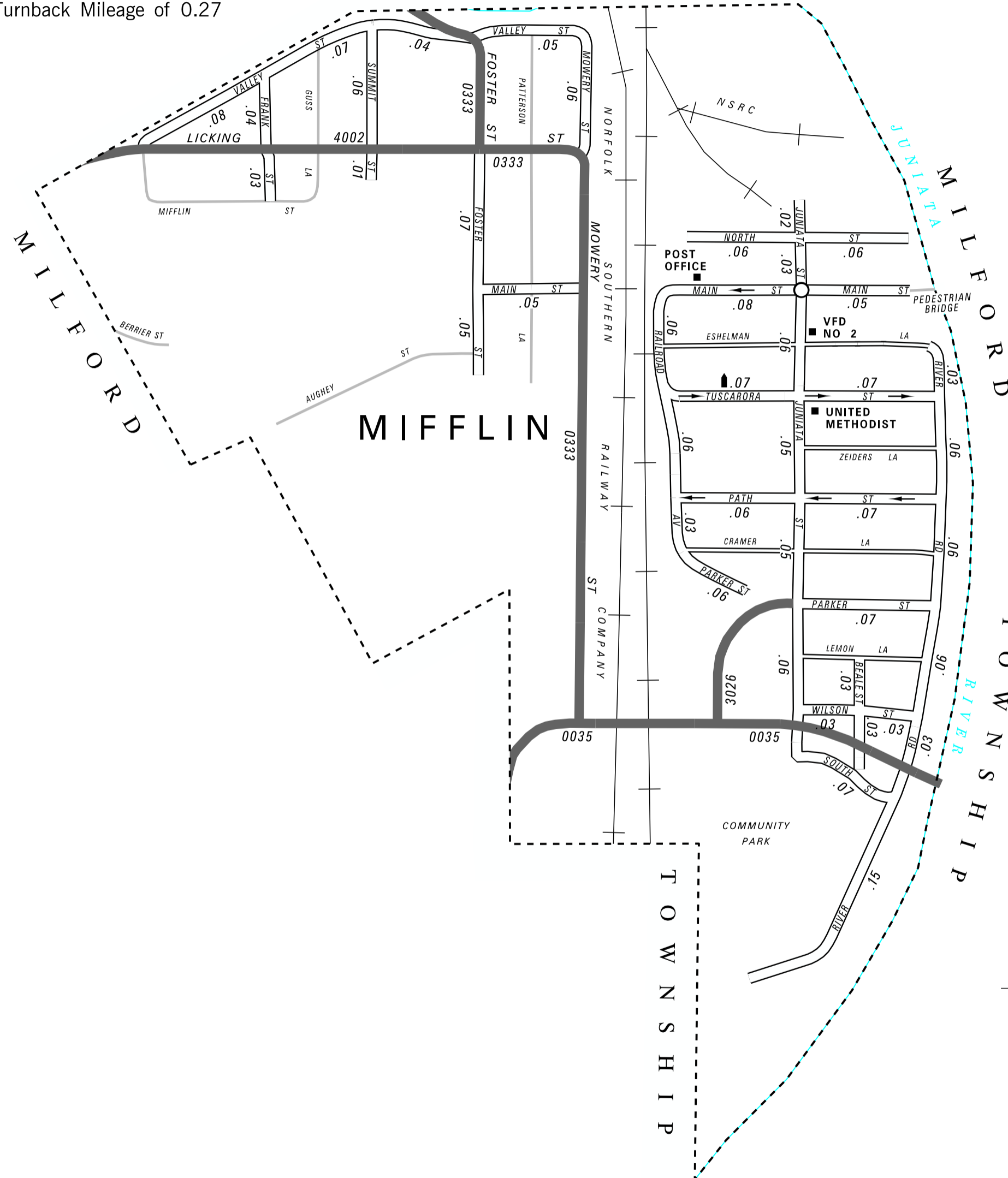
| | |
|----------------------|-------|
| TOTAL MILES | |
| Borough Road System | 2.26* |
| State Highway System | .85 |
| Total | 3.11 |

POPULATION 642
(2010 Census)

* Includes ACT 32 Turnback Mileage of 0.27

LEGEND

-  LIMITED ACCESS HIGHWAY
-  0944 STATE ROUTE AND NUMBER
-  3019 STATE MAINTAINED BRIDGE ON BOROUGH STREET
-  OAK ST .15 BOROUGH STREET NAME AND SEGMENT LENGTH IN MILES
-  TURNBACK BOROUGH STREET
-  BOROUGH ALLEY
-  OTHER ROAD
-  RAILROAD
-  STATE BOUNDARY
-  COUNTY BOUNDARY
-  TOWNSHIP BOUNDARY
-  CITY BOUNDARY
-  BOROUGH BOUNDARY
-  MUNICIPAL BUILDING
-  .70 / 2 SPLIT MILEAGE BETWEEN MUNICIPALITIES
-  1 SCHOOL, COLLEGE OR UNIVERSITY
-  ■ POINT OF INTEREST



- BEALE ST
- FOSTER ST
- FRANK ST
- JUNIATA ST
- MAIN ST
- MOWERY ST
- NORTH ST
- PARKER ST
- PATH ST
- RAILROAD AV
- RIVER RD
- SOUTH ST
- SUMMIT ST
- TUSCARORA ST
- VALLEY ST
- WILSON ST

MIFFLIN BOROUGH
JUNIATA COUNTY
 PREPARED BY THE
PENNSYLVANIA DEPARTMENT OF TRANSPORTATION
 BUREAU OF PLANNING AND RESEARCH
 GEOGRAPHIC INFORMATION DIVISION
 IN COOPERATION WITH THE
 U.S. DEPARTMENT OF TRANSPORTATION
 FEDERAL HIGHWAY ADMINISTRATION
 AND
 MUNICIPAL SERVICES DISTRICT 2-0
 MUNICIPAL CODE 34 401
 REVISED PER FORM 990 DATED 1-5-15

