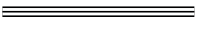
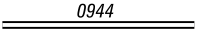
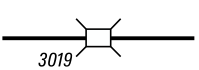
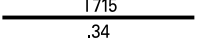










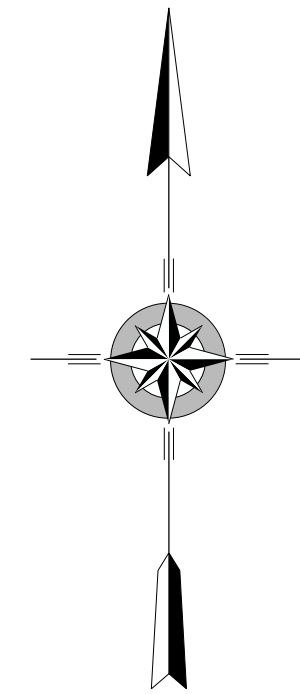
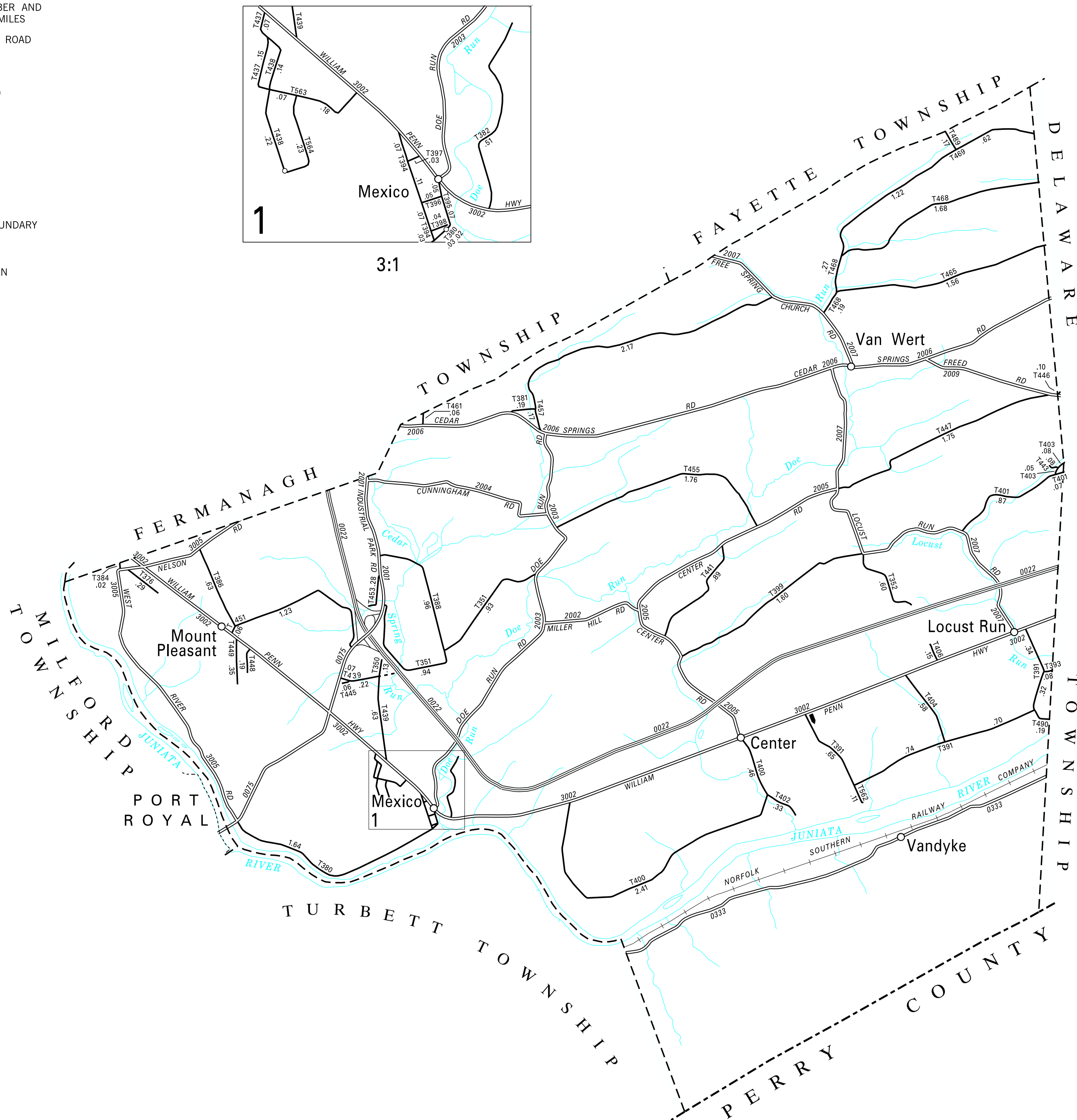
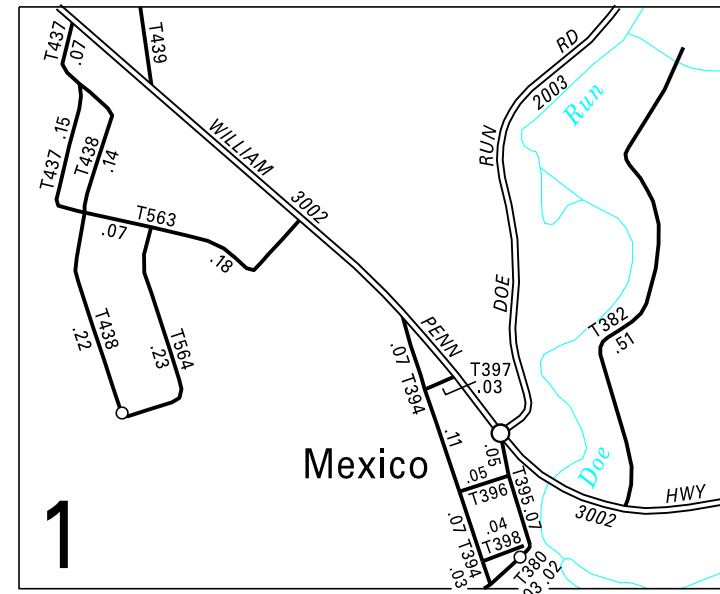


LEGEND

-  LIMITED ACCESS HIGHWAY
-  STATE ROUTE AND NUMBER
-  STATE MAINTAINED BRIDGE ON TOWNSHIP ROAD
-  TOWNSHIP ROAD, NUMBER AND SEGMENT LENGTH IN MILES
-  IMPASSABLE TOWNSHIP ROAD
-  OTHER ROAD
-  RAILROAD (IN SERVICE)
-  RAILROAD ABANDONED (TRACK RETAINED)
-  STATE BOUNDARY
-  COUNTY BOUNDARY
-  TOWNSHIP BOUNDARY
-  CITY OR BOROUGH BOUNDARY
-  MUNICIPAL BUILDING
-  SPLIT MILEAGE BETWEEN MUNICIPALITIES

| | |
|----------------------|--------|
| TOTAL MILES | |
| Township Road System | 33.98* |
| State Highway System | 44.06 |
| Total | 78.04 |

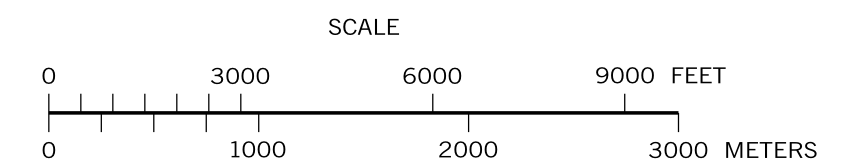
* Includes ACT 32 Turnback Mileage of 1.16



**WALKER
SECOND CLASS TOWNSHIP MAP
JUNIATA COUNTY**

PREPARED BY THE
PENNSYLVANIA DEPARTMENT OF TRANSPORTATION
BUREAU OF PLANNING AND RESEARCH
GEOGRAPHIC INFORMATION DIVISION
IN COOPERATION WITH THE
U.S. DEPARTMENT OF TRANSPORTATION
FEDERAL HIGHWAY ADMINISTRATION
MUNICIPAL CODE 34 213

REVISED PER FORM 990 DATED 3-7-16



- 350 KILMER RD
- 351 DEERVILLE RD
- 352 WENGERD RD
- 376 MOUNTAIN VIEW RD
- 380 EAST RIVER RD
- 381 JANEY RD
- 382 GILL RD
- 384 SAINT JUDES LA
- 386 AUKER RD
- 388 CEDAR GROVE RD
- 391 JONESTOWN RD
- 393 BURNS RD
- 394 FOSTER ST
- 395 LANDIS ST
- 396 FLEISHER ST
- 397 MCBURNEY ST
- 398 HOPPLE ST
- 399 TEXAS HOLLOW RD
- 400 WAGNER RD
- 401 PINNACLE RD
- 402 MUSKRAT SPRINGS RD
- 403 HART RD
- 404 MABEN RD
- 406 GRAYBILL RD
- 437 MEXICO HEIGHTS RD
- 438 AUTUMN ST
- 439 SWAMP RD
- 441 KAUFMAN HILL RD
- 443 WERT RD
- 445 BAUMGARDNER DR
- 446 BROWN LA
- 447 FLINT RD
- 448 FAIRMAN RD
- 449 ZIMMERMAN HILL RD
- 451 SMITH RD
- 453 LINDA RD
- 455 RED ROCK RD
- 457 ZENDT HOLLOW RD
- 461 LONG RD
- 465 BANEY RD
- 468 MOORE RD
- 469 SHIRK RD
- 489 PEOPLES RD
- 490 DRESLER HILL RD
- 562 MARTIN RD
- 563 HENRY ST
- 564 KYLE ST