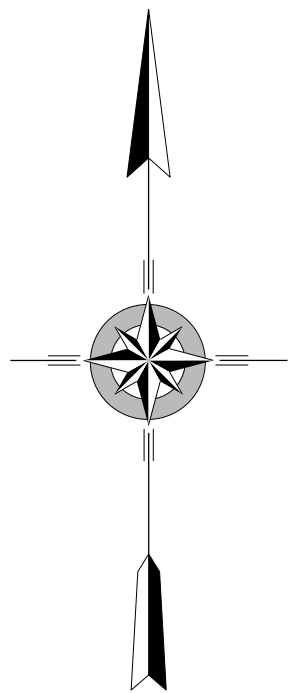
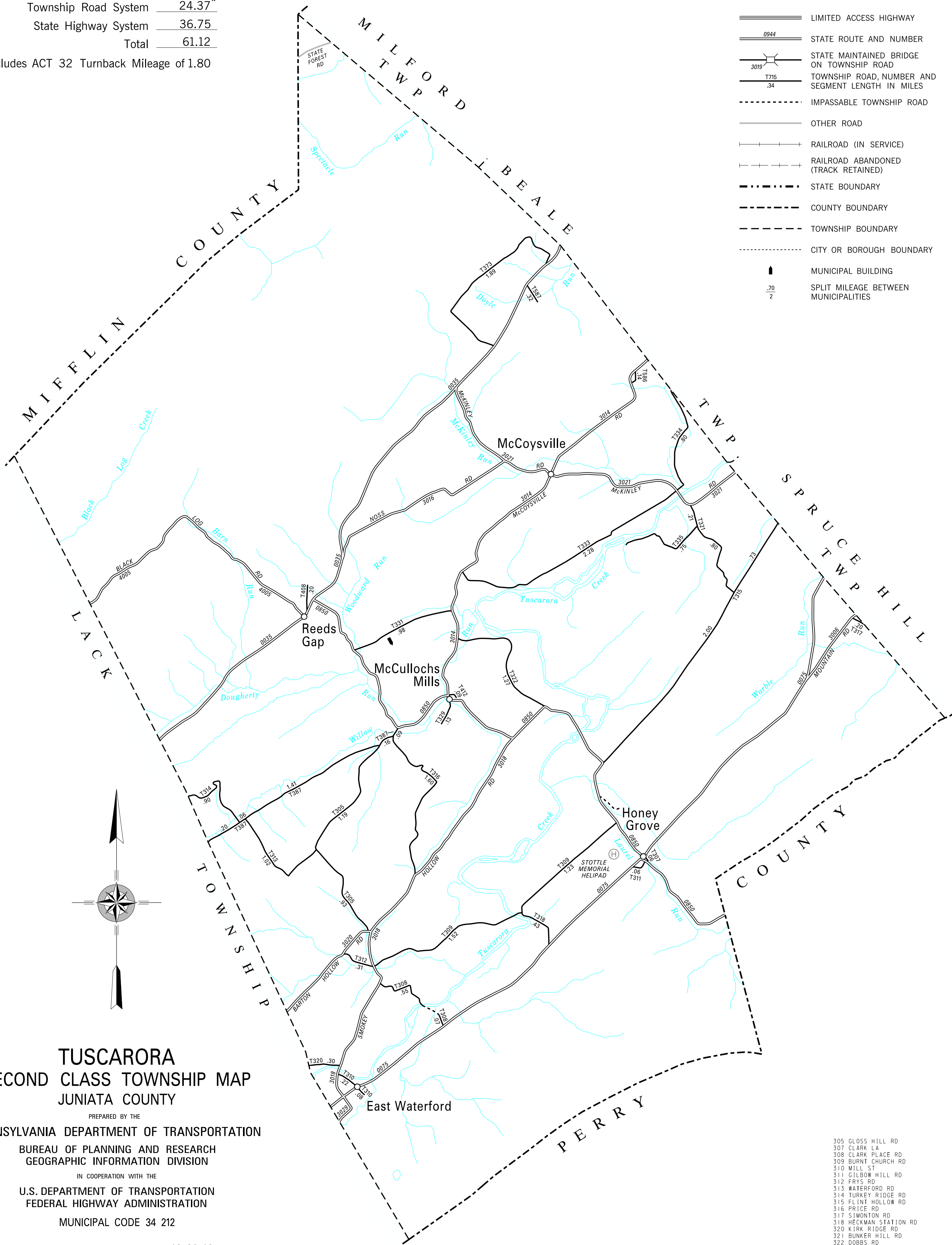


TOTAL MILES	
Township Road System	24.37*
State Highway System	36.75
Total	61.12

* Includes ACT 32 Turnback Mileage of 1.80

LEGEND

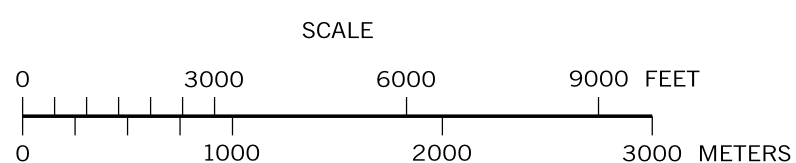
- LIMITED ACCESS HIGHWAY
- STATE ROUTE AND NUMBER
- STATE MAINTAINED BRIDGE ON TOWNSHIP ROAD
- TOWNSHIP ROAD, NUMBER AND SEGMENT LENGTH IN MILES
- IMPASSABLE TOWNSHIP ROAD
- OTHER ROAD
- RAILROAD (IN SERVICE)
- RAILROAD ABANDONED (TRACK RETAINED)
- STATE BOUNDARY
- COUNTY BOUNDARY
- TOWNSHIP BOUNDARY
- CITY OR BOROUGH BOUNDARY
- MUNICIPAL BUILDING
- SPLIT MILEAGE BETWEEN MUNICIPALITIES



**TUSCARORA
SECOND CLASS TOWNSHIP MAP
JUNIATA COUNTY**

PREPARED BY THE
PENNSYLVANIA DEPARTMENT OF TRANSPORTATION
BUREAU OF PLANNING AND RESEARCH
GEOGRAPHIC INFORMATION DIVISION
IN COOPERATION WITH THE
U.S. DEPARTMENT OF TRANSPORTATION
FEDERAL HIGHWAY ADMINISTRATION
MUNICIPAL CODE 34 212

REVISED PER FORM 990 DATED 12-30-13



- 305 GLOSS HILL RD
- 307 CLARK LA
- 308 CLARK PLACE RD
- 309 BURNT CHURCH RD
- 310 MILL ST
- 311 GILBOW HILL RD
- 312 FRY'S RD
- 313 WATERFORD RD
- 314 TURKEY RIDGE RD
- 315 FLINT HOLLOW RD
- 316 PRICE RD
- 317 SIMONTON RD
- 318 HECKMAN STATION RD
- 320 KIRK RIDGE RD
- 321 BUNKER HILL RD
- 322 DOBBS RD
- 329 PALM RD
- 331 SARMILL RD
- 333 CREEK RD
- 334 QUARRY RD
- 335 SCOTLAND RD
- 373 NEALMAN RD
- 387 WILLOW RUN RD
- 408 GRAYS LA
- 412 MCCULLOCHS MILLS RD
- 586 MCCOYSVILLE CEMETERY RD
- 587 SCATTERED ACRES RD