

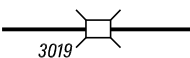
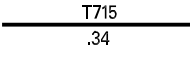










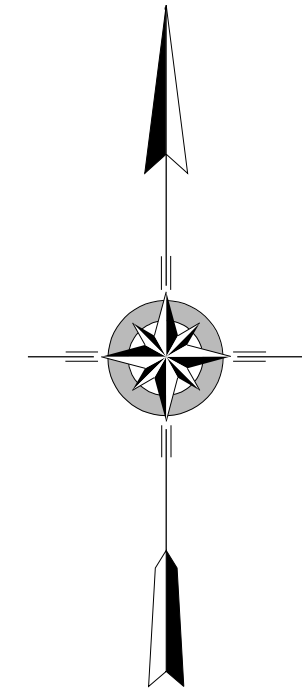
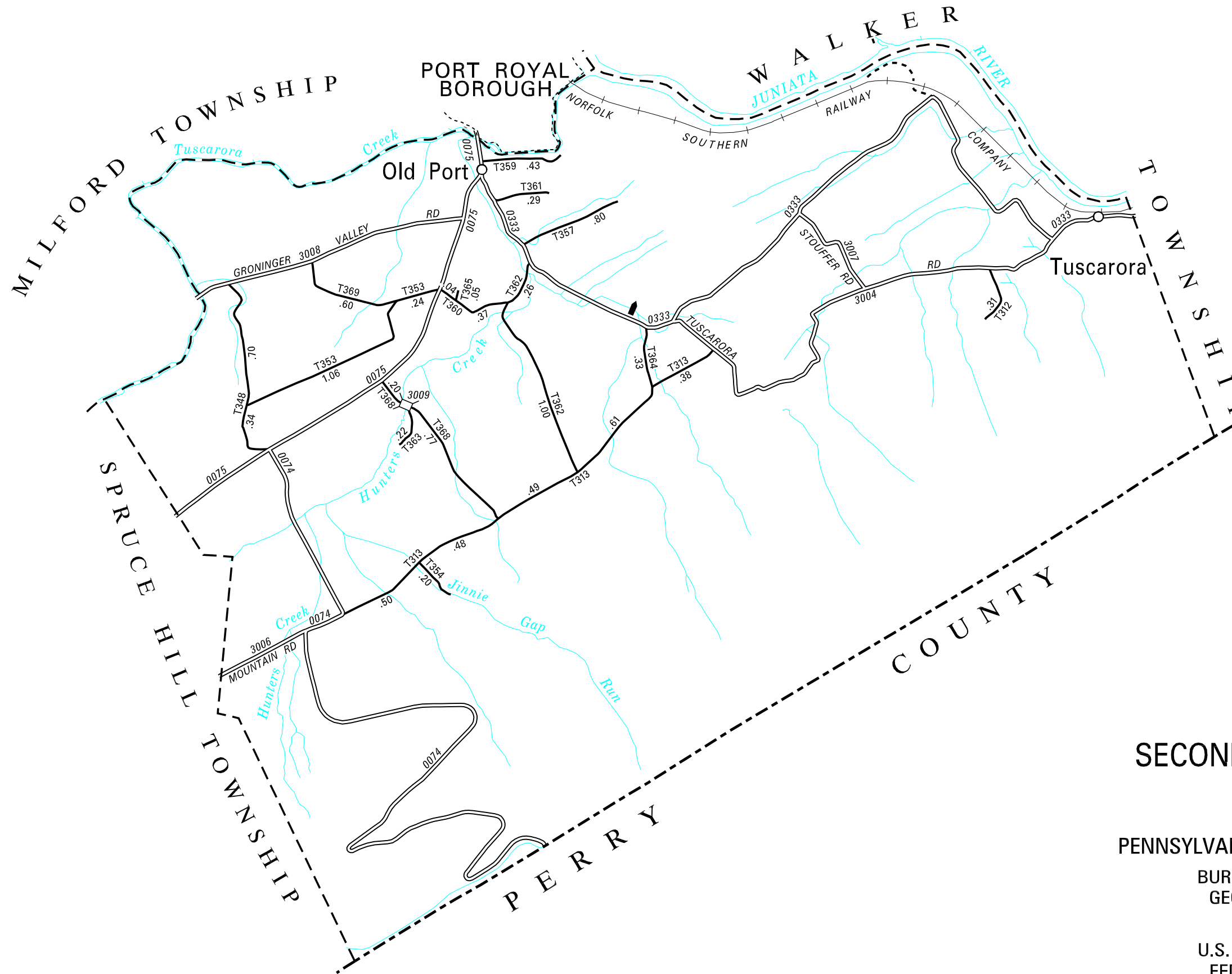


LEGEND

-  LIMITED ACCESS HIGHWAY
-  STATE ROUTE AND NUMBER
-  STATE MAINTAINED BRIDGE ON TOWNSHIP ROAD
-  TOWNSHIP ROAD, NUMBER AND SEGMENT LENGTH IN MILES
-  IMPASSABLE TOWNSHIP ROAD
-  OTHER ROAD
-  RAILROAD (IN SERVICE)
-  RAILROAD ABANDONED (TRACK RETAINED)
-  STATE BOUNDARY
-  COUNTY BOUNDARY
-  TOWNSHIP BOUNDARY
-  CITY OR BOROUGH BOUNDARY
-  MUNICIPAL BUILDING
-  .70
2 SPLIT MILEAGE BETWEEN MUNICIPALITIES

TOTAL MILES	
Township Road System	10.67*
State Highway System	17.92
Total	28.59

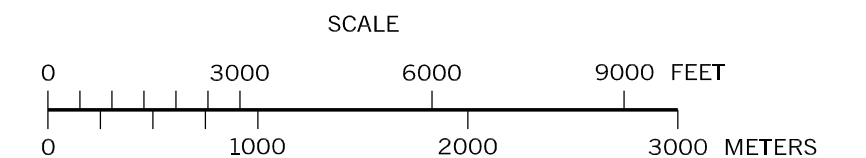
* Includes ACT 32 Turnback Mileage of 2.44



**TURBETT
SECOND CLASS TOWNSHIP MAP
JUNIATA COUNTY**

PREPARED BY THE
PENNSYLVANIA DEPARTMENT OF TRANSPORTATION
BUREAU OF PLANNING AND RESEARCH
GEOGRAPHIC INFORMATION DIVISION
IN COOPERATION WITH THE
U.S. DEPARTMENT OF TRANSPORTATION
FEDERAL HIGHWAY ADMINISTRATION
MUNICIPAL CODE 34 211

REVISED PER FORM 990 DATED 11-25-96



- 312 MAGGIE KEPNER RD
- 313 MOUNTAIN RD
- 348 SAWMILL RD
- 353 RIDGE RD
- 354 JINNEY GAP RD
- 357 BLUE SPRING HOLLOW RD
- 359 SAND BAR RD
- 360 WALLS HILL RD
- 361 ROYAL VIEW DR
- 362 BUTCHER SHOP RD
- 363 HUNTER RUN RD
- 364 RESERVOIR RD
- 365 CEMETERY RD
- 368 BOYER RD
- 369 McCAHREN RD