

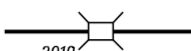
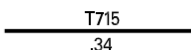










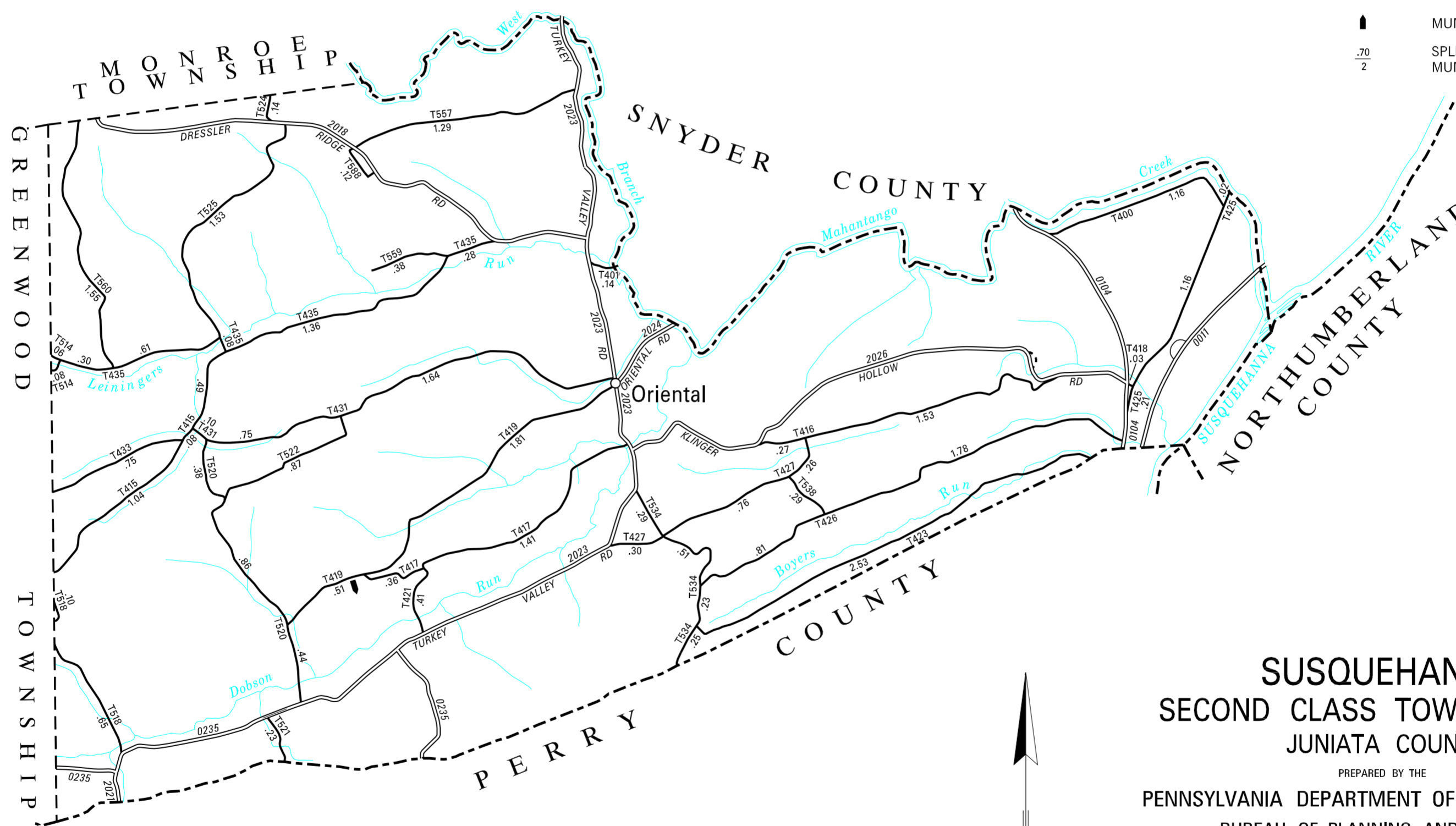


TOTAL MILES	
Township Road System	33.19
State Highway System	16.31
Total	49.50

LEGEND

-  LIMITED ACCESS HIGHWAY
-  STATE ROUTE AND NUMBER
-  STATE MAINTAINED BRIDGE ON TOWNSHIP ROAD
-  TOWNSHIP ROAD, NUMBER AND SEGMENT LENGTH IN MILES
-  IMPASSABLE TOWNSHIP ROAD
-  OTHER ROAD
-  RAILROAD (IN SERVICE)
-  RAILROAD ABANDONED (TRACK RETAINED)
-  STATE BOUNDARY
-  COUNTY BOUNDARY
-  TOWNSHIP BOUNDARY
-  CITY OR BOROUGH BOUNDARY
-  MUNICIPAL BUILDING
-  SPLIT MILEAGE BETWEEN MUNICIPALITIES



- 400 ST PAUL RD
- 401 NIPPLE RD
- 415 ORCHARD RD
- 416 BARNER RD
- 417 SMITHVILLE RD
- 418 HESS HILL RD
- 419 FAIRGROUND RD
- 421 PARK LA
- 423 CHUBB HOLLOW RD
- 425 OLD TRAIL RD
- 426 HILL TOP RD
- 427 LIGHT RD
- 431 MOLASSES RD
- 433 HOBBS RIDGE RD
- 435 LEININGERS RUN RD
- 514 FORD HILL RD
- 518 RIDGE RD
- 520 ANDY STROUP RD
- 521 BUCHER HOLLOW RD
- 522 LOVERS LA
- 524 WILLARD HILL RD
- 525 LAUREL HILL RD
- 534 GAMBY HILL RD
- 538 SHOPE HILL RD
- 557 SPICGS HILL RD
- 559 LEININGERS CHURCH RD
- 560 D W GOODLING RD
- 588 BRETHERN CHURCH RD

**SUSQUEHANNA
SECOND CLASS TOWNSHIP MAP
JUNIATA COUNTY**

PREPARED BY THE
PENNSYLVANIA DEPARTMENT OF TRANSPORTATION
BUREAU OF PLANNING AND RESEARCH
GEOGRAPHIC INFORMATION DIVISION
IN COOPERATION WITH THE
U.S. DEPARTMENT OF TRANSPORTATION
FEDERAL HIGHWAY ADMINISTRATION
MUNICIPAL CODE 34 210

REVISED PER FORM 990 DATED 07-17-07

