

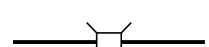




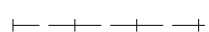





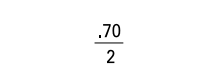
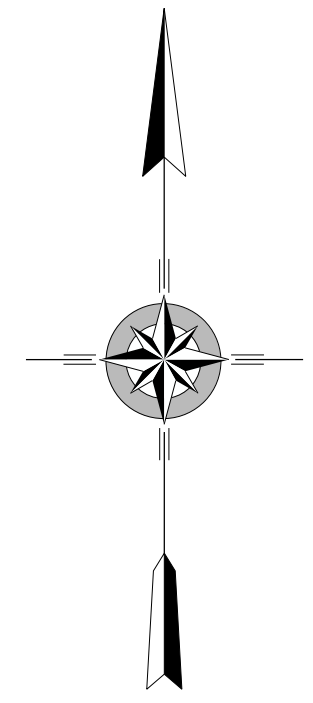
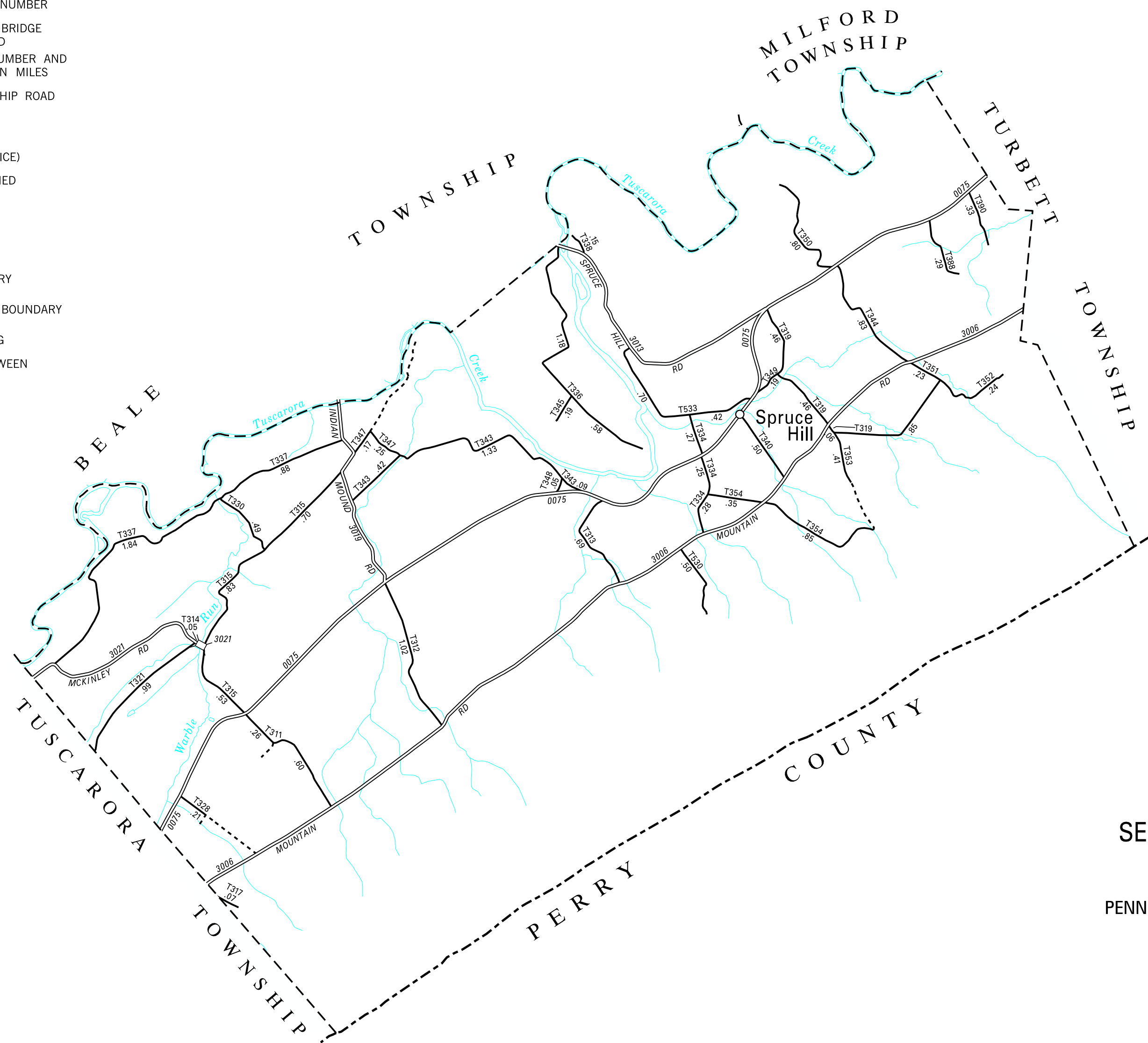


**LEGEND**

-  LIMITED ACCESS HIGHWAY
-  STATE ROUTE AND NUMBER
-  STATE MAINTAINED BRIDGE ON TOWNSHIP ROAD
-  TOWNSHIP ROAD, NUMBER AND SEGMENT LENGTH IN MILES
-  IMPASSABLE TOWNSHIP ROAD
-  OTHER ROAD
-  RAILROAD (IN SERVICE)
-  RAILROAD ABANDONED (TRACK RETAINED)
-  STATE BOUNDARY
-  COUNTY BOUNDARY
-  TOWNSHIP BOUNDARY
-  CITY OR BOROUGH BOUNDARY
-  MUNICIPAL BUILDING
-  SPLIT MILEAGE BETWEEN MUNICIPALITIES

TOTAL MILES	
Township Road System	22.84*
State Highway System	18.15
Total	40.99

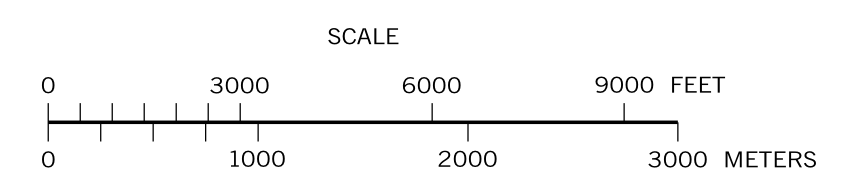
\* Includes ACT 32 Turnback Mileage of 3.71



**SPRUCE HILL  
SECOND CLASS TOWNSHIP MAP  
JUNIATA COUNTY**

PREPARED BY THE  
**PENNSYLVANIA DEPARTMENT OF TRANSPORTATION**  
BUREAU OF PLANNING AND RESEARCH  
GEOGRAPHIC INFORMATION DIVISION  
IN COOPERATION WITH THE  
U.S. DEPARTMENT OF TRANSPORTATION  
FEDERAL HIGHWAY ADMINISTRATION  
MUNICIPAL CODE 34 209

REVISED PER FORM 990 DATED 10-28-15



- 311 T LA
- 312 JOHNSON RD
- 313 MILL LA
- 314 MCKINLEY RD
- 315 PLEASANT VIEW RD
- 317 SIMONTON RD
- 319 MATAMORAS RD
- 321 FLINT HOLLOW RD
- 328 BOOK RD
- 330 BRYNER RD
- 334 GILLAFORD RD
- 336 HALF MOON RD
- 337 OX BOW RD
- 338 COVERED BRIDGE RD
- 340 STORE LA
- 343 EBENEZER CHURCH RD
- 344 CENTER RD
- 345 HALDEMAN RD
- 347 BARTON HILL RD
- 348 SHORT RD
- 349 GAUL RD
- 350 OVERHILL RD
- 351 RUN GAP RD
- 352 BEAR SPOT RD
- 353 MAUGER PATH RD
- 354 GLEN HOLLOW RD
- 388 CROSSING RD
- 390 GRAHAM STATION RD
- 530 JEFFERIES LA
- 533 CREEK RD