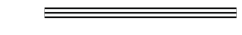
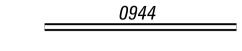
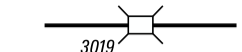
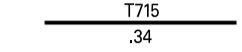
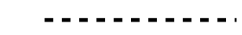


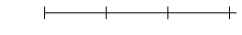
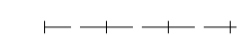


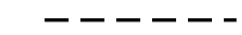
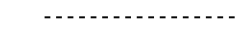


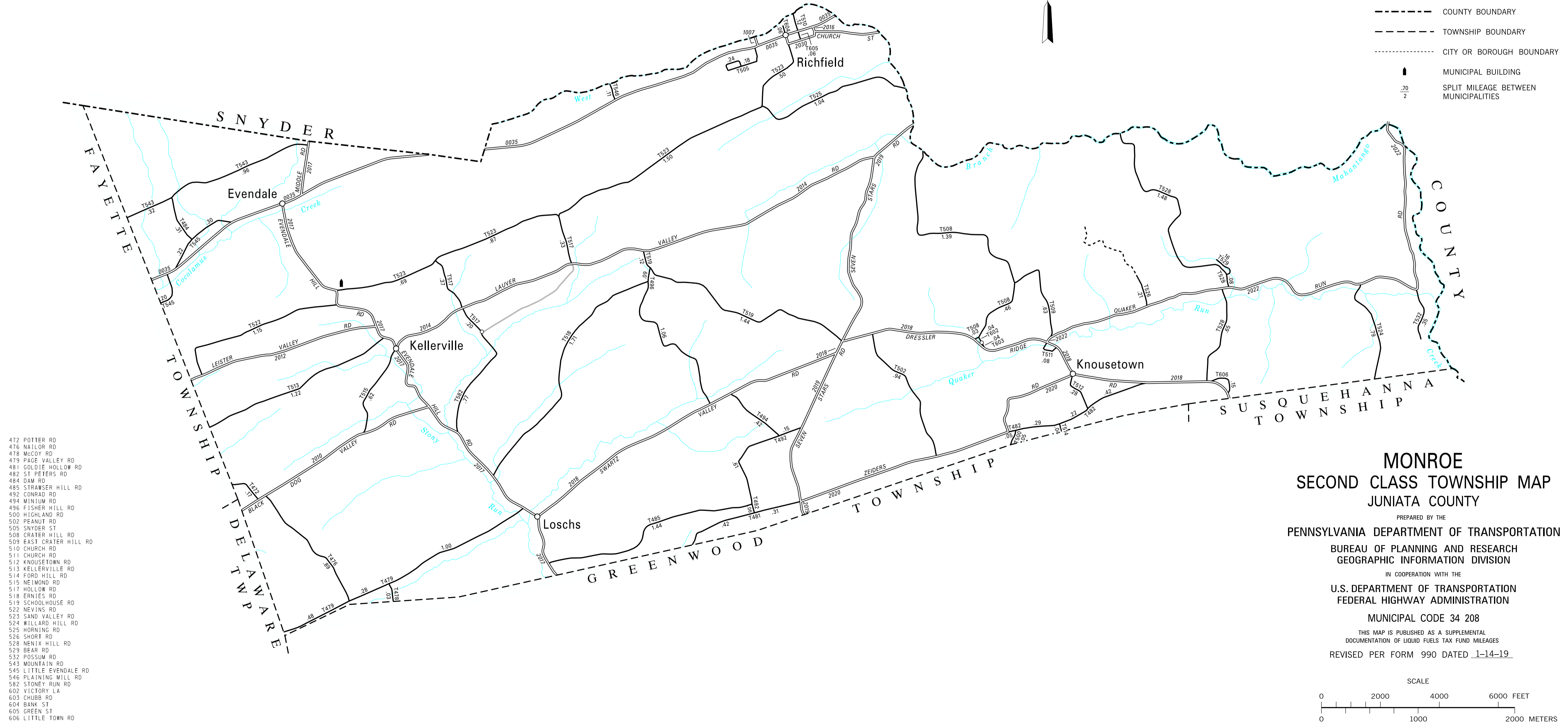
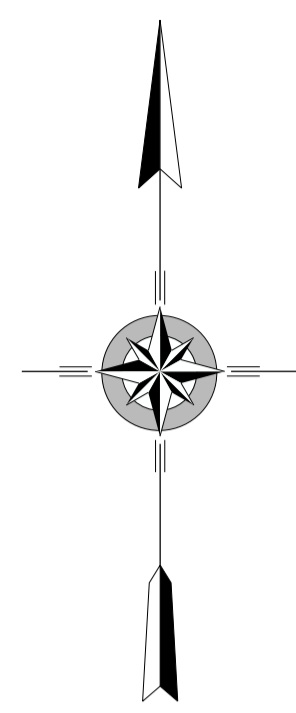


TOTAL MILES	
Township Road System	31.85
State Highway System	28.15
Total	60.00

LEGEND

-  LIMITED ACCESS HIGHWAY
-  STATE ROUTE AND NUMBER
-  STATE MAINTAINED BRIDGE ON TOWNSHIP ROAD
-  TOWNSHIP ROAD, NUMBER AND SEGMENT LENGTH IN MILES
-  IMPASSABLE TOWNSHIP ROAD
-  TURNBACK TOWNSHIP ROAD
-  OTHER ROAD
-  RAILROAD (IN SERVICE)
-  RAILROAD ABANDONED (TRACK RETAINED)
-  STATE BOUNDARY
-  COUNTY BOUNDARY
-  TOWNSHIP BOUNDARY
-  CITY OR BOROUGH BOUNDARY
-  MUNICIPAL BUILDING
-  SPLIT MILEAGE BETWEEN MUNICIPALITIES



- 472 POTTER RD
- 476 NAILOR RD
- 478 MCCOY RD
- 479 PAGE VALLEY RD
- 481 GOLDIE HOLLOW RD
- 482 ST PETERS RD
- 484 DAM RD
- 485 STRAWER HILL RD
- 492 CONRAD RD
- 494 MINIUM RD
- 496 FISHER HILL RD
- 500 HIGHLAND RD
- 502 PEANUT RD
- 505 SNYDER ST
- 508 CRATER HILL RD
- 509 EAST CRATER HILL RD
- 510 CHURCH RD
- 511 CHURCH RD
- 512 KNOUSETOWN RD
- 513 KELLERVILLE RD
- 514 FORD HILL RD
- 515 NEIMOND RD
- 517 HOLLOW RD
- 518 ERNIES RD
- 519 SCHOOLHOUSE RD
- 522 NEVINS RD
- 523 SAND VALLEY RD
- 524 WILLARD HILL RD
- 525 HORNING RD
- 526 SHORT RD
- 528 NENIX HILL RD
- 529 BEAR RD
- 532 POSSUM RD
- 543 MOUNTAIN RD
- 545 LITTLE EVENDALE RD
- 546 PLAINING MILL RD
- 582 STONEY RUN RD
- 602 VICTORY LA
- 603 CHUBB RD
- 604 BANK ST
- 605 GREEN ST
- 606 LITTLE TOWN RD

**MONROE
SECOND CLASS TOWNSHIP MAP
JUNIATA COUNTY**

PREPARED BY THE
PENNSYLVANIA DEPARTMENT OF TRANSPORTATION
BUREAU OF PLANNING AND RESEARCH
GEOGRAPHIC INFORMATION DIVISION
IN COOPERATION WITH THE
U.S. DEPARTMENT OF TRANSPORTATION
FEDERAL HIGHWAY ADMINISTRATION
MUNICIPAL CODE 34 208
THIS MAP IS PUBLISHED AS A SUPPLEMENTAL
DOCUMENTATION OF LIQUID FUELS TAX FUND MILEAGES
REVISED PER FORM 990 DATED 1-14-19

