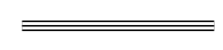
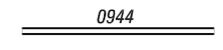
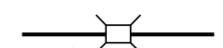








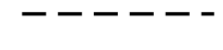
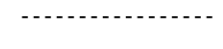

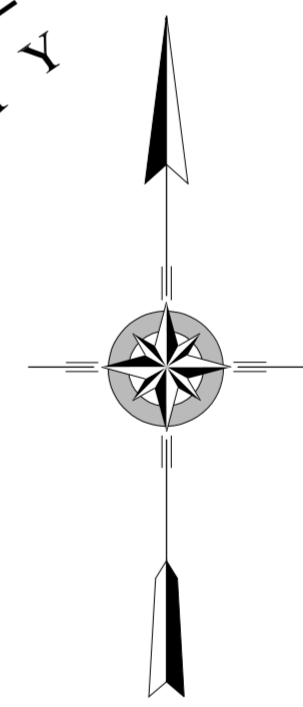
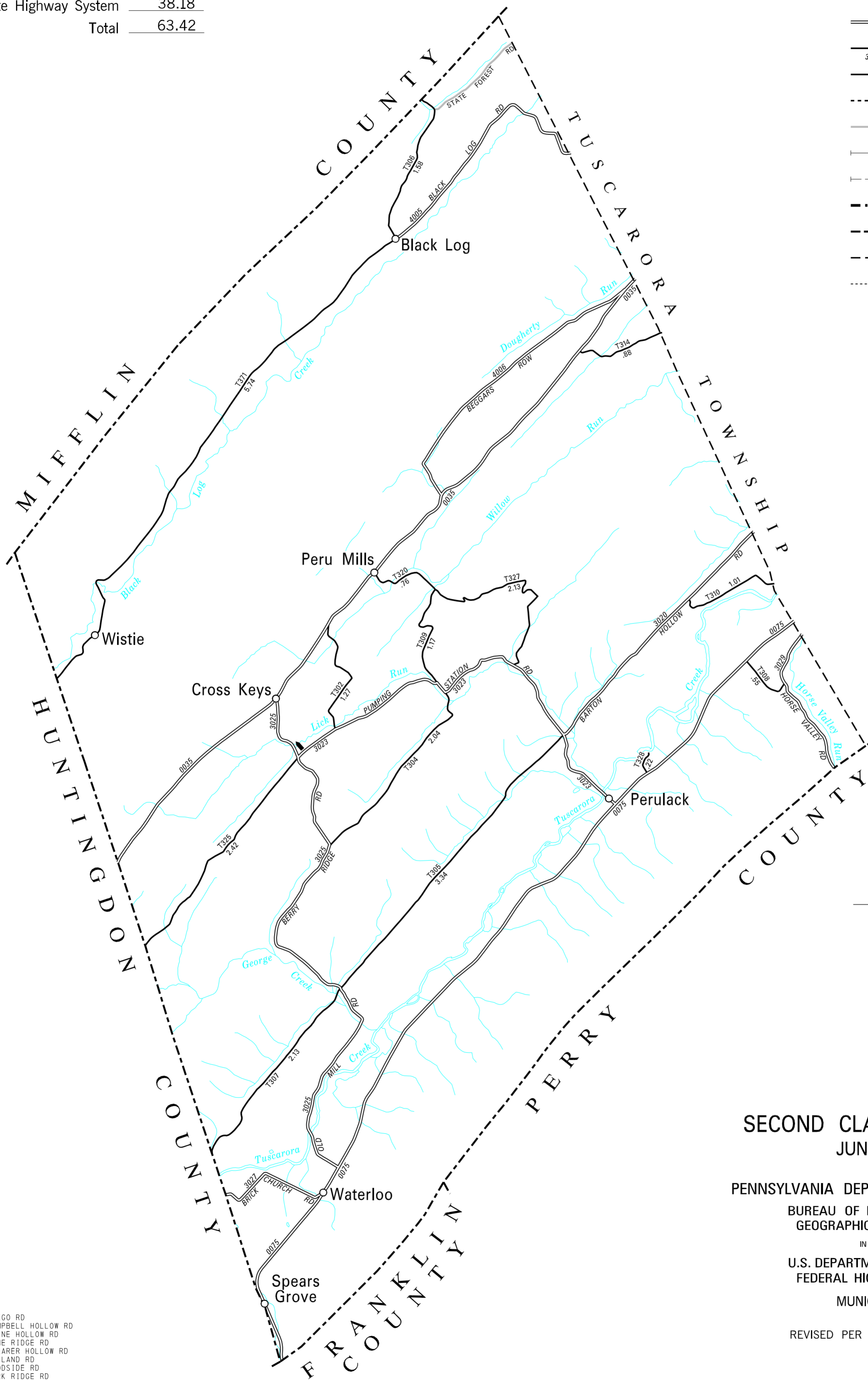


TOTAL MILES	
Township Road System	25.24
State Highway System	38.18
Total	63.42

LEGEND

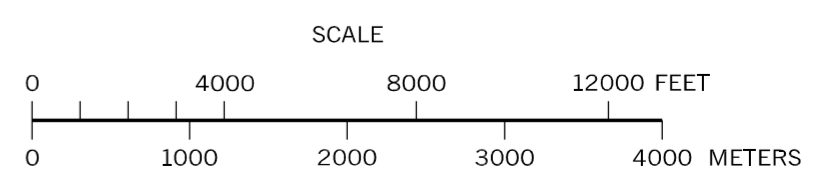
-  LIMITED ACCESS HIGHWAY
-  STATE ROUTE AND NUMBER
-  STATE MAINTAINED BRIDGE ON TOWNSHIP ROAD
-  TOWNSHIP ROAD, NUMBER AND SEGMENT LENGTH IN MILES
-  IMPASSABLE TOWNSHIP ROAD
-  OTHER ROAD
-  RAILROAD (IN SERVICE)
-  RAILROAD ABANDONED (TRACK RETAINED)
-  STATE BOUNDARY
-  COUNTY BOUNDARY
-  TOWNSHIP BOUNDARY
-  CITY OR BOROUGH BOUNDARY
-  MUNICIPAL BUILDING
-  SPLIT MILEAGE BETWEEN MUNICIPALITIES



LACK
SECOND CLASS TOWNSHIP MAP
JUNIATA COUNTY

PREPARED BY THE
PENNSYLVANIA DEPARTMENT OF TRANSPORTATION
BUREAU OF PLANNING AND RESEARCH
GEOGRAPHIC INFORMATION DIVISION
 IN COOPERATION WITH THE
U.S. DEPARTMENT OF TRANSPORTATION
FEDERAL HIGHWAY ADMINISTRATION
 MUNICIPAL CODE 34 206

REVISED PER FORM 990 DATED 04-08-92



- 302 TREGO RD
- 304 CAMPBELL HOLLOW RD
- 305 RHINE HOLLOW RD
- 306 PINE RIDGE RD
- 307 SHEARER HOLLOW RD
- 308 GILLAND RD
- 309 WOODSIDE RD
- 310 KIRK RIDGE RD
- 314 TURKEY RIDGE RD
- 320 PATTERSON RD
- 325 HOG HOLLOW RD
- 327 WALLS RD
- 328 CLARK RD
- 371 BLACK LOG RD