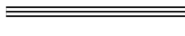
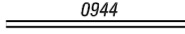
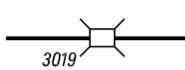
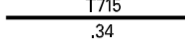






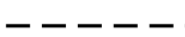



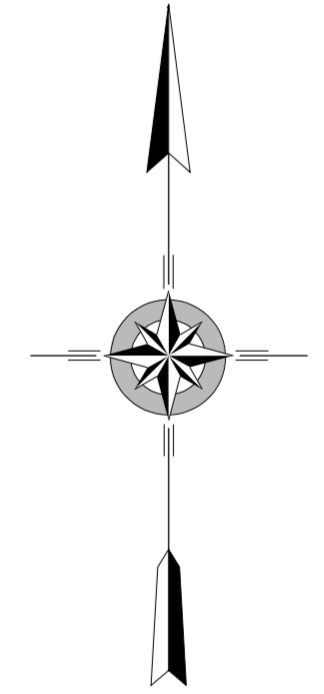


TOTAL MILES	
Township Road System	25.83
State Highway System	15.66
Total	41.49

LEGEND

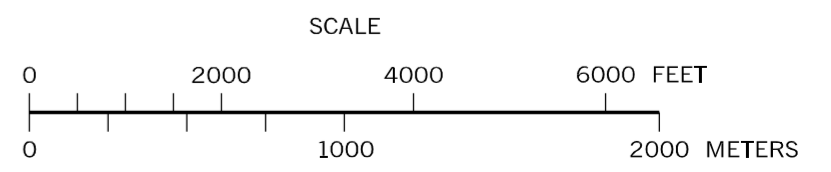
-  LIMITED ACCESS HIGHWAY
-  STATE ROUTE AND NUMBER
-  STATE MAINTAINED BRIDGE ON TOWNSHIP ROAD
-  TOWNSHIP ROAD, NUMBER AND SEGMENT LENGTH IN MILES
-  IMPASSABLE TOWNSHIP ROAD
-  OTHER ROAD
-  RAILROAD (IN SERVICE)
-  RAILROAD ABANDONED (TRACK RETAINED)
-  STATE BOUNDARY
-  COUNTY BOUNDARY
-  TOWNSHIP BOUNDARY
-  CITY OR BOROUGH BOUNDARY
-  MUNICIPAL BUILDING
-  SPLIT MILEAGE BETWEEN MUNICIPALITIES



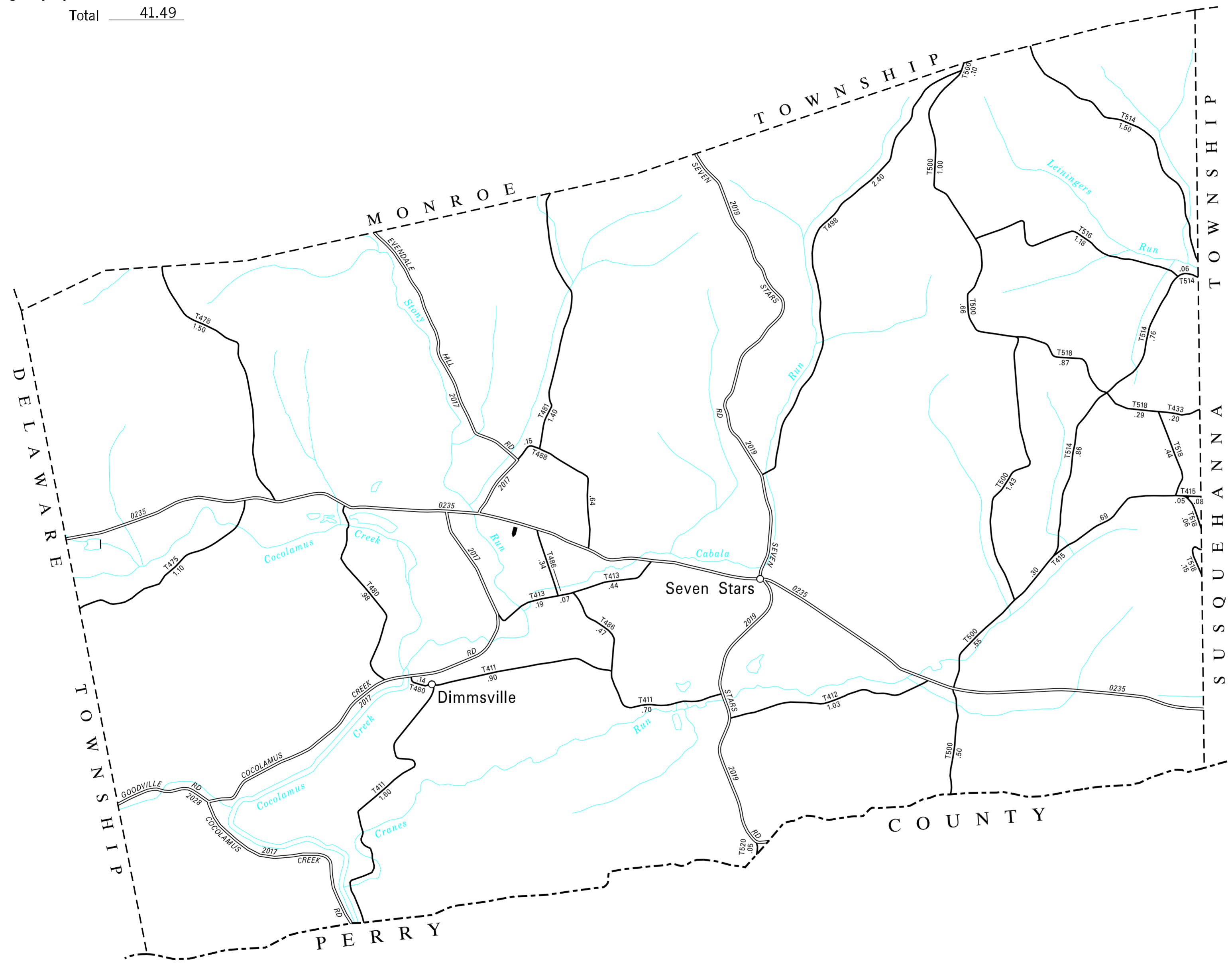
**GREENWOOD
SECOND CLASS TOWNSHIP MAP
JUNIATA COUNTY**

PREPARED BY THE
PENNSYLVANIA DEPARTMENT OF TRANSPORTATION
 BUREAU OF PLANNING AND RESEARCH
 GEOGRAPHIC INFORMATION DIVISION
 IN COOPERATION WITH THE
U.S. DEPARTMENT OF TRANSPORTATION
 FEDERAL HIGHWAY ADMINISTRATION
 MUNICIPAL CODE 34 205

REVISED PER FORM 990 DATED 9-8-97



TYPE 5 MAP GREENWOOD TOWNSHIP JUNIATA COUNTY PENNSYLVANIA



- 411 DIMMSVILLE RD
- 412 LYTER RD
- 413 CREEK RD
- 415 ORCHARD RD
- 433 HOBBS RIDGE RD
- 475 MEISER RD
- 478 MCCOY RD
- 480 LAKE RD
- 481 GOLDIE HOLLOW RD
- 486 BETHLEHEM RD
- 488 GOLDIE LA
- 498 LONG HOLLOW RD
- 500 HIGHLAND RD
- 514 FORD HILL RD
- 516 PINE HILL RD
- 518 RIDGE RD
- 520 TURKEY RIDGE RD

(RECREATED BY JEM 3-1-99) (REVISED 11-03-10)