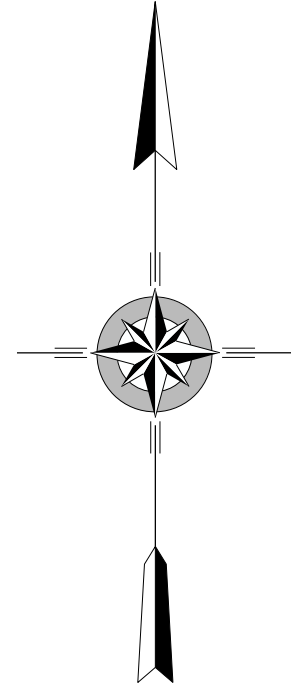


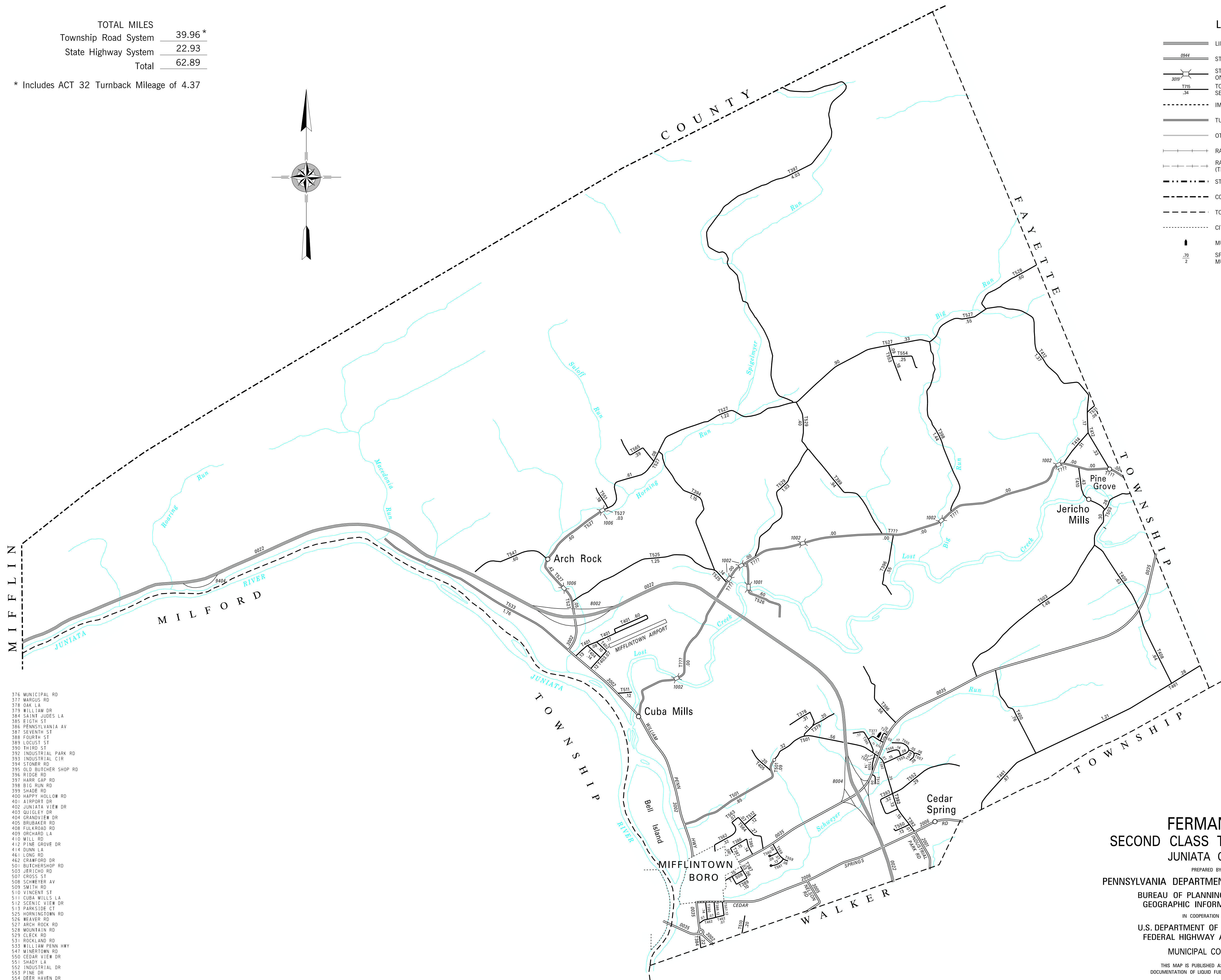
TOTAL MILES	
Township Road System	39.96*
State Highway System	22.93
Total	62.89

* Includes ACT 32 Turnback Mileage of 4.37



LEGEND

- LIMITED ACCESS HIGHWAY
- STATE ROUTE AND NUMBER
- STATE MAINTAINED BRIDGE ON TOWNSHIP ROAD
- TOWNSHIP ROAD, NUMBER AND SEGMENT LENGTH IN MILES
- IMPASSABLE TOWNSHIP ROAD
- TURNBACK TOWNSHIP ROAD
- OTHER ROAD
- RAILROAD (IN SERVICE)
- RAILROAD ABANDONED (TRACK RETAINED)
- STATE BOUNDARY
- COUNTY BOUNDARY
- TOWNSHIP BOUNDARY
- CITY OR BOROUGH BOUNDARY
- MUNICIPAL BUILDING
- SPLIT MILEAGE BETWEEN MUNICIPALITIES

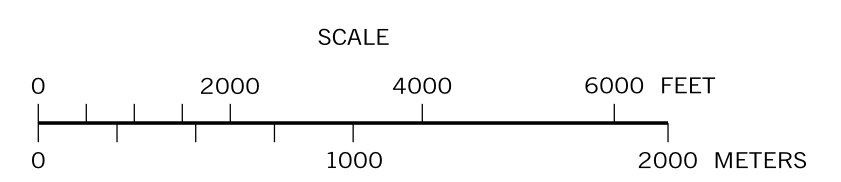


- 376 MUNICIPAL RD
- 377 MARGUS RD
- 378 OAK LA
- 379 WILLIAM DR
- 384 SAINT JUDES LA
- 385 EIGHTH ST
- 386 PENNSYLVANIA AV
- 387 SEVENTH ST
- 388 FOURTH ST
- 389 LOCUST ST
- 390 THIRD ST
- 392 INDUSTRIAL PARK RD
- 393 INDUSTRIAL CIR
- 394 STONER RD
- 395 OLD BUTCHER SHOP RD
- 396 RIDGE RD
- 397 HARR GAP RD
- 398 BIG RUN RD
- 399 SHADE RD
- 400 HAPPY HOLLOW RD
- 401 AIRPORT DR
- 402 JUNIATA VIEW DR
- 403 QUIGLEY DR
- 404 GRANDVIEW DR
- 405 BRUBAKER RD
- 408 FULKROAD RD
- 409 ORCHARD LA
- 410 MILL RD
- 412 PINE GROVE DR
- 414 DUNN LA
- 461 LONG RD
- 462 CRAWFORD DR
- 501 BUTCHERSHOP RD
- 503 JERICHO RD
- 507 CROSS ST
- 508 SCHMEYER AV
- 509 SMITH CT
- 510 VINCENT ST
- 511 CUBA MILLS LA
- 512 SCENIC VIEW DR
- 513 PARKSIDE CT
- 525 HORNINGTON RD
- 526 WEAVER RD
- 527 ARCH ROCK RD
- 528 MOUNTAIN RD
- 529 CLECK RD
- 531 ROCKLAND RD
- 533 WILLIAM PENN HWY
- 547 MINERTOWN RD
- 550 CEDAR VIEW DR
- 551 SHADY LA
- 552 INDUSTRIAL DR
- 553 PINE DR
- 554 BEECH HAVEN DR
- 555 WEATHERBY WAY
- 556 WINCHESTER DR
- 557 SMITH CT
- 558 WESSON CT
- 559 MEADOWBROOK LA
- 560 CLOVERFIELD CT
- 561 FARMHOUSE CT
- 562 SYCAMORE DR
- 563 MULBERRY DR
- 564 NINTH ST
- 565 BRITCHER DR

**FERMANAGH
SECOND CLASS TOWNSHIP MAP
JUNIATA COUNTY**

PREPARED BY THE
PENNSYLVANIA DEPARTMENT OF TRANSPORTATION
BUREAU OF PLANNING AND RESEARCH
GEOGRAPHIC INFORMATION DIVISION
IN COOPERATION WITH THE
U.S. DEPARTMENT OF TRANSPORTATION
FEDERAL HIGHWAY ADMINISTRATION
MUNICIPAL CODE 34 204

THIS MAP IS PUBLISHED AS A SUPPLEMENTAL
DOCUMENTATION OF LIQUID FUELS TAX FUND MILEAGES
REVISED PER FORM 990 DATED 12-19-16



COPIES OF THIS MAP ARE AVAILABLE AT NOMINAL COST
CONTACT:
PENNSYLVANIA DEPARTMENT OF TRANSPORTATION
SALES STORE
P.O. BOX 2493
HARRISBURG, PENNSYLVANIA 17105-3451
TELEPHONE: (717)787-6746