
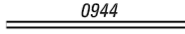
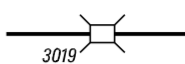
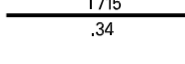



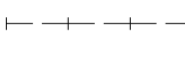



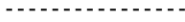


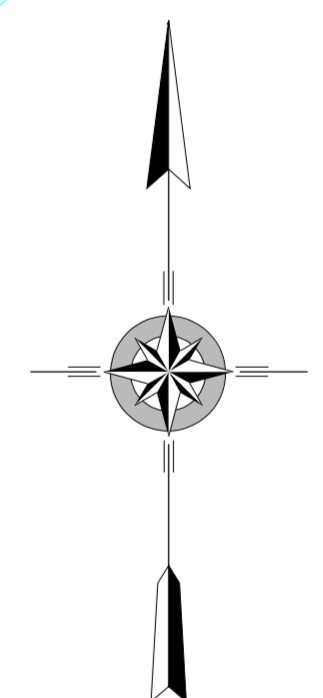
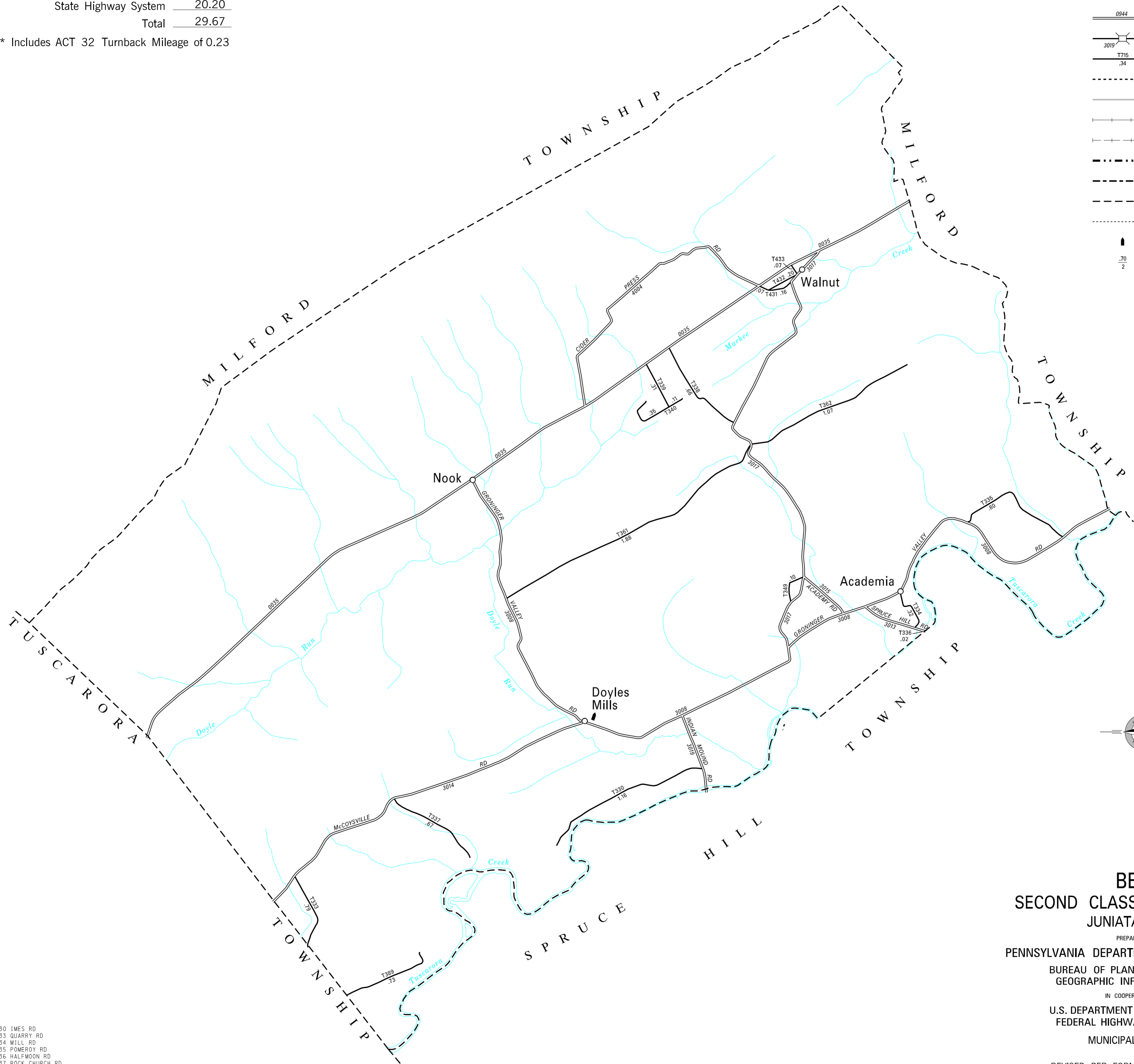


| | |
|----------------------|--------|
| TOTAL MILES | |
| Township Road System | 9.47 * |
| State Highway System | 20.20 |
| Total | 29.67 |

* Includes ACT 32 Turnback Mileage of 0.23

LEGEND

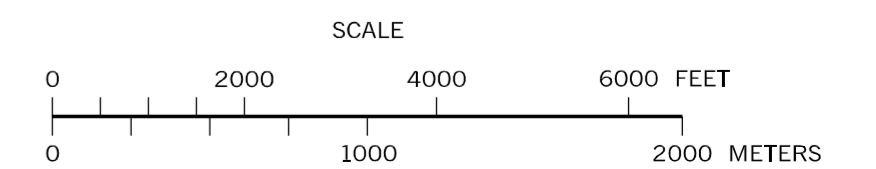
-  LIMITED ACCESS HIGHWAY
-  STATE ROUTE AND NUMBER
-  STATE MAINTAINED BRIDGE ON TOWNSHIP ROAD
-  TOWNSHIP ROAD, NUMBER AND SEGMENT LENGTH IN MILES
-  IMPASSABLE TOWNSHIP ROAD
-  OTHER ROAD
-  RAILROAD (IN SERVICE)
-  RAILROAD ABANDONED (TRACK RETAINED)
-  STATE BOUNDARY
-  COUNTY BOUNDARY
-  TOWNSHIP BOUNDARY
-  CITY OR BOROUGH BOUNDARY
-  MUNICIPAL BUILDING
-  SPLIT MILEAGE BETWEEN MUNICIPALITIES



**BEALE
SECOND CLASS TOWNSHIP MAP
JUNIATA COUNTY**

PREPARED BY THE
PENNSYLVANIA DEPARTMENT OF TRANSPORTATION
BUREAU OF PLANNING AND RESEARCH
GEOGRAPHIC INFORMATION DIVISION
IN COOPERATION WITH THE
U.S. DEPARTMENT OF TRANSPORTATION
FEDERAL HIGHWAY ADMINISTRATION
MUNICIPAL CODE 34 201

REVISED PER FORM 990 DATED 11-15-10



- 330 IMES RD
- 333 QUARRY RD
- 334 MILL RD
- 335 POMEROY RD
- 336 HALMOON RD
- 337 ROCK CHURCH RD
- 338 CROSS RD
- 339 OAK DR
- 340 CRESTVIEW DR
- 349 CHURCH RD
- 361 BURD HOLLOW RD
- 362 CAMPBELL HOLLOW RD
- 389 NEELY RD
- 431 CIDER PRESS RD
- 432 VINE ST
- 433 JOHNSTOWN RD