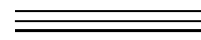
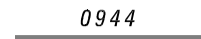
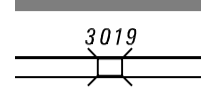
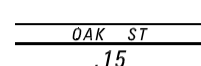








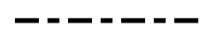


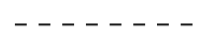

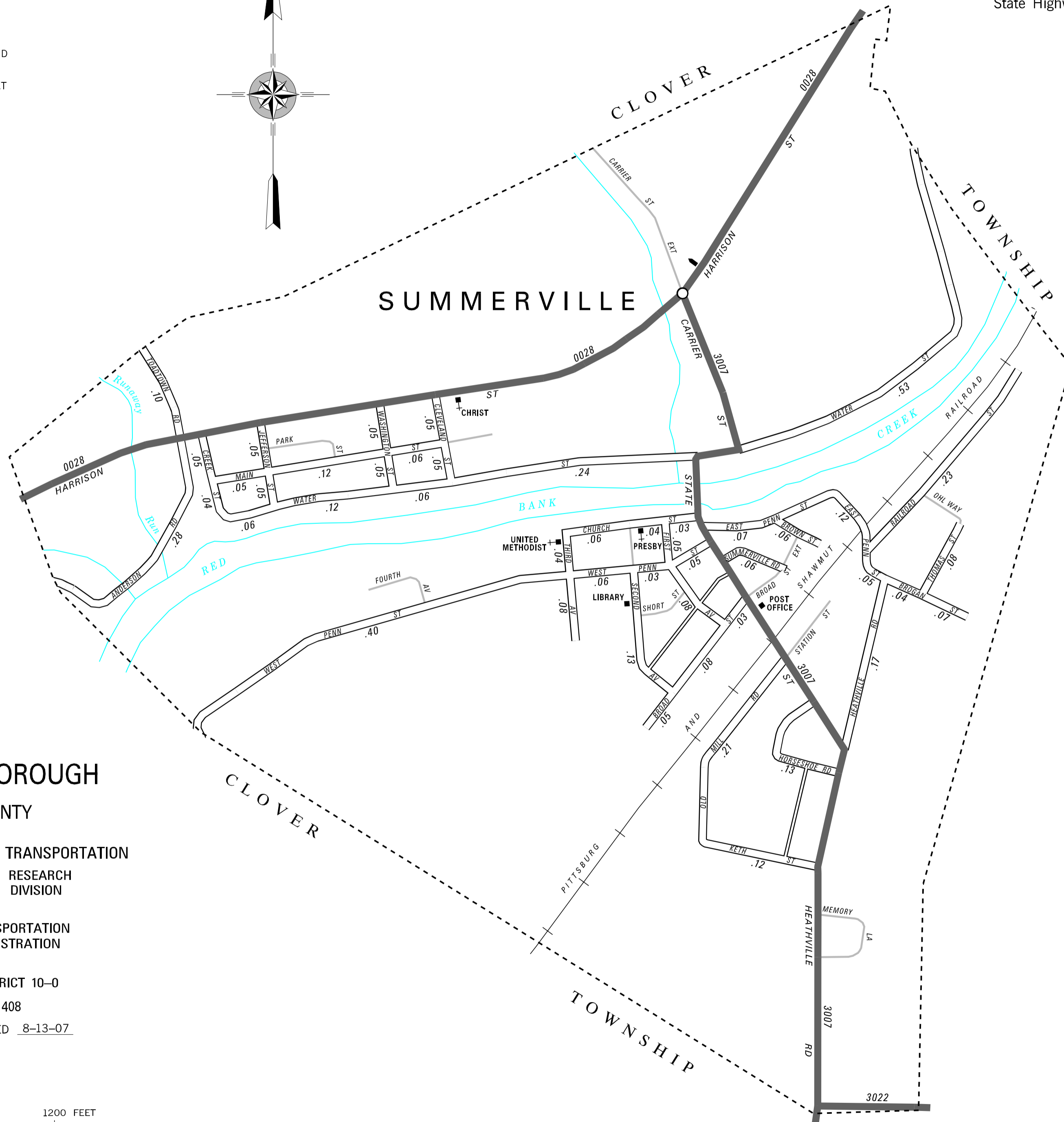
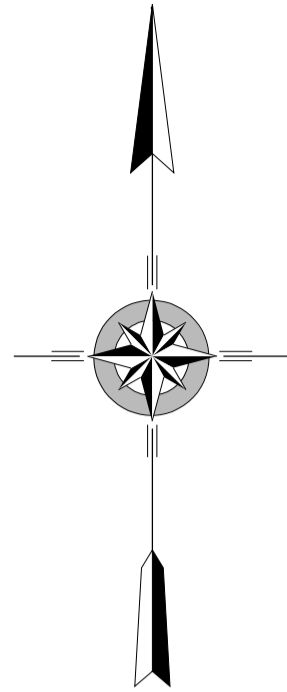


LEGEND

-  LIMITED ACCESS HIGHWAY
-  STATE ROUTE AND NUMBER
-  STATE MAINTAINED BRIDGE ON BOROUGH STREET
-  BOROUGH STREET NAME AND SEGMENT LENGTH IN MILES
-  TURNBACK BOROUGH STREET
-  BOROUGH ALLEY
-  OTHER ROAD
-  RAILROAD
-  STATE BOUNDARY
-  COUNTY BOUNDARY
-  TOWNSHIP BOUNDARY
-  CITY BOUNDARY
-  BOROUGH BOUNDARY
-  MUNICIPAL BUILDING
-  SPLIT MILEAGE BETWEEN MUNICIPALITIES
-  SCHOOL, COLLEGE OR UNIVERSITY
-  POINT OF INTEREST

POPULATION 525
(2000 Census)

TOTAL MILES	
Borough Road System	4.63
State Highway System	1.96
Total	6.59



- ANDERSON RD
- BROAD ST
- BROGAN ST
- BROWN ST
- CHURCH ST
- CLEVELAND ST
- CREEK ST
- EAST PENN ST
- FIRST AV
- HEATHVILLE RD
- HORSESHOE RD
- JEFFERSON ST
- KETH ST
- MAIN ST
- OLD MILL RD
- RAILROAD ST
- SECOND AV
- SUMMERVILLE RD
- THIRD AV
- THOMAS ST
- TOADTOWN RD
- WASHINGTON ST
- WATER ST
- WEST PENN ST



SUMMERVILLE BOROUGH

JEFFERSON COUNTY

PREPARED BY THE
PENNSYLVANIA DEPARTMENT OF TRANSPORTATION

BUREAU OF PLANNING AND RESEARCH
GEOGRAPHIC INFORMATION DIVISION

IN COOPERATION WITH THE

U.S. DEPARTMENT OF TRANSPORTATION
FEDERAL HIGHWAY ADMINISTRATION

AND

MUNICIPAL SERVICES DISTRICT 10-0

MUNICIPAL CODE 33 408

REVISED PER FORM 990 DATED 8-13-07

SCALE

