



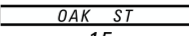












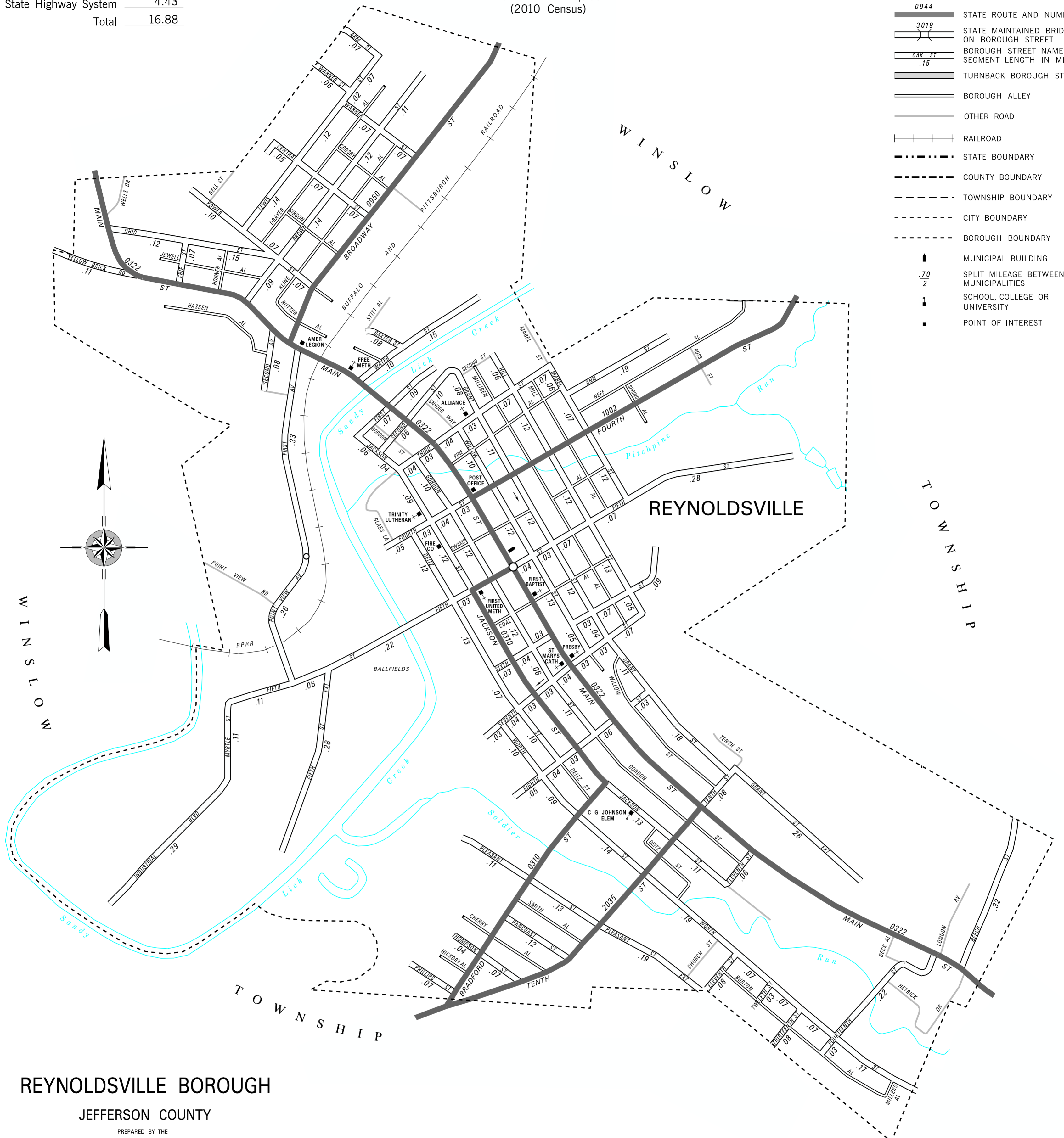


TOTAL MILES
 Borough Road System 12.45
 State Highway System 4.43
 Total 16.88

POPULATION 2,759
 (2010 Census)

LEGEND

-  LIMITED ACCESS HIGHWAY
-  STATE ROUTE AND NUMBER
-  STATE MAINTAINED BRIDGE ON BOROUGH STREET
-  BOROUGH STREET NAME AND SEGMENT LENGTH IN MILES
-  TURNBACK BOROUGH STREET
-  BOROUGH ALLEY
-  OTHER ROAD
-  RAILROAD
-  STATE BOUNDARY
-  COUNTY BOUNDARY
-  TOWNSHIP BOUNDARY
-  CITY BOUNDARY
-  BOROUGH BOUNDARY
-  MUNICIPAL BUILDING
-  SPLIT MILEAGE BETWEEN MUNICIPALITIES
-  SCHOOL, COLLEGE OR UNIVERSITY
-  POINT OF INTEREST



REYNOLDSVILLE BOROUGH

JEFFERSON COUNTY

PREPARED BY THE
 PENNSYLVANIA DEPARTMENT OF TRANSPORTATION

BUREAU OF PLANNING AND RESEARCH
 GEOGRAPHIC INFORMATION DIVISION

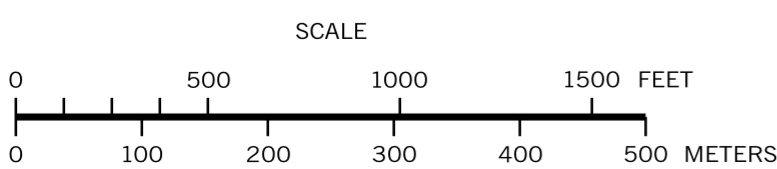
IN COOPERATION WITH THE
 U.S. DEPARTMENT OF TRANSPORTATION
 FEDERAL HIGHWAY ADMINISTRATION

AND
 MUNICIPAL SERVICES DISTRICT 10-0

MUNICIPAL CODE 33 407

THIS MAP IS PUBLISHED AS A SUPPLEMENTAL
 DOCUMENTATION OF LIQUID FUELS TAX FUND MILEAGES
 REVISED PER FORM 990 DATED 10-22-19

- | | |
|-----------------|-----------------|
| ANN ST | MABEL ST |
| ARM ST | MYRTLE ST |
| BAXTER ST | OHIO ST |
| BEECH ST | PANCOAST ST |
| BROWN ST | PHILLIPS ST |
| CENTRAL ST | PLEASANT ST |
| DEITZ ST | PLEASANT ST EXT |
| EIGHTH ST | POINT VIEW AV |
| ELEVENTH ST | POWER ST |
| ERIE ST | SECOND AV |
| FIFTH ST | SECOND ST |
| FIFTH ST EXT | SEVENTH ST |
| FIRST AV | SIXTH ST |
| FIRST ST | TENTH ST |
| FOURTEENTH ST | THIRD ST |
| FOURTH ST | THIRTEENTH ST |
| GORDON ST | THOMPSON ST |
| GRANT ST | TWELFTH ST |
| GRANT ST EXT | WARNER ST |
| HILL ST | WATER ST |
| INDUSTRIAL BLVD | WILLOW ST |
| JACKSON ST | WORTH ST |
| LEWIS ST | YELLOW BRICK RD |



COPIES OF THIS MAP ARE AVAILABLE AT NOMINAL COST
 CONTACT:
 PENNSYLVANIA DEPARTMENT OF TRANSPORTATION
 SALES STORE
 P.O. BOX 3451
 HARRISBURG, PENNSYLVANIA 17105-3451
 TELEPHONE: (717)787-6746