
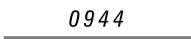



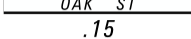











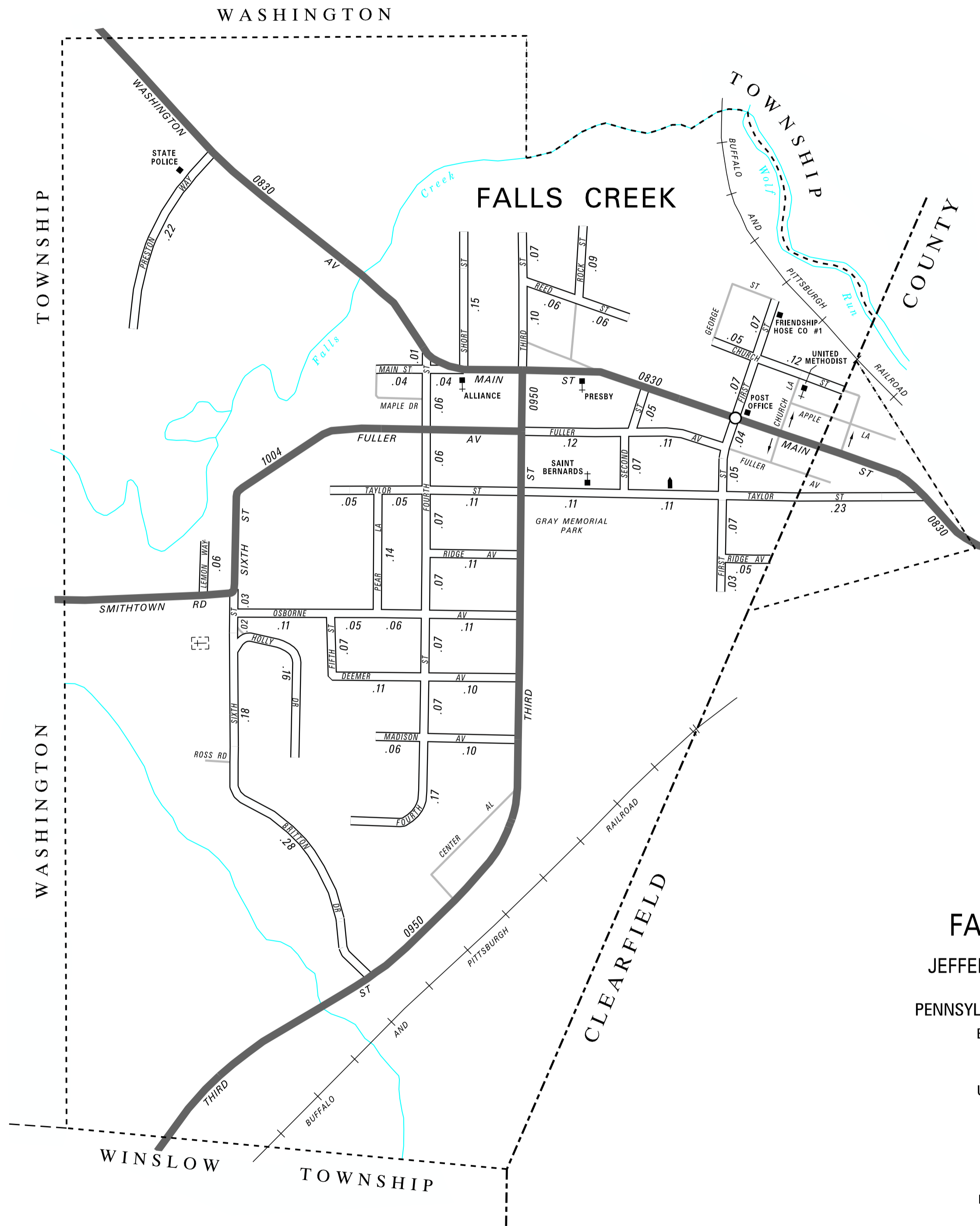


TOTAL MILES  
 Borough Road System 4.72  
 State Highway System 2.65  
 Total 7.37

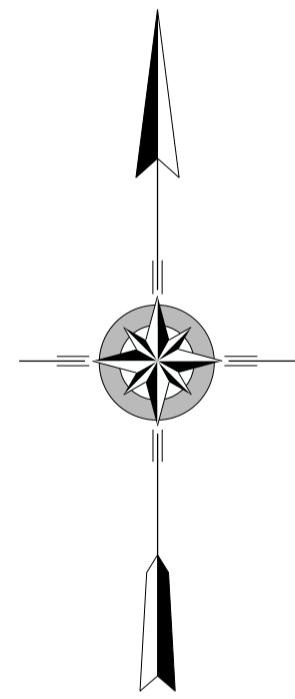
POPULATION 1,037  
 (2010 Census)

**LEGEND**

-  LIMITED ACCESS HIGHWAY
-  STATE ROUTE AND NUMBER
-  STATE MAINTAINED BRIDGE ON BOROUGH STREET
-  BOROUGH STREET NAME AND SEGMENT LENGTH IN MILES
-  TURNBACK BOROUGH STREET
-  BOROUGH ALLEY
-  OTHER ROAD
-  RAILROAD
-  STATE BOUNDARY
-  COUNTY BOUNDARY
-  TOWNSHIP BOUNDARY
-  CITY BOUNDARY
-  BOROUGH BOUNDARY
-  MUNICIPAL BUILDING
-  SPLIT MILEAGE BETWEEN MUNICIPALITIES
-  SCHOOL, COLLEGE OR UNIVERSITY
-  POINT OF INTEREST



- BRITTON DR
- CHURCH ST
- DEEMER AV
- FIFTH ST
- FIRST ST
- FOURTH ST
- FULLER AV
- HOLLY DR
- LEMON WAY
- MADISON AV
- OSBORNE AV
- PEAR LA
- PRESTON WAY
- REED ST
- RIDGE AV
- ROCK ST
- SECOND ST
- SHORT ST
- SIXTH ST
- TAYLOR AV
- THIRD ST



**FALLS CREEK BOROUGH**

JEFFERSON AND CLEARFIELD COUNTIES

PREPARED BY THE  
 PENNSYLVANIA DEPARTMENT OF TRANSPORTATION  
 BUREAU OF PLANNING AND RESEARCH  
 GEOGRAPHIC INFORMATION DIVISION  
 IN COOPERATION WITH THE  
 U.S. DEPARTMENT OF TRANSPORTATION  
 FEDERAL HIGHWAY ADMINISTRATION  
 AND  
 MUNICIPAL SERVICES DISTRICT 10-0  
 MUNICIPAL CODE 33 405  
 REVISED PER FORM 990 DATED 5-16-17

