
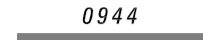
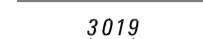
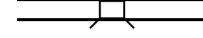
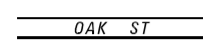
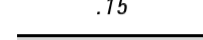








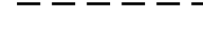
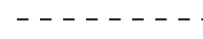

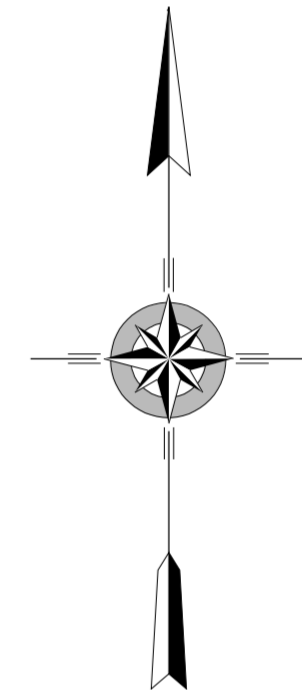
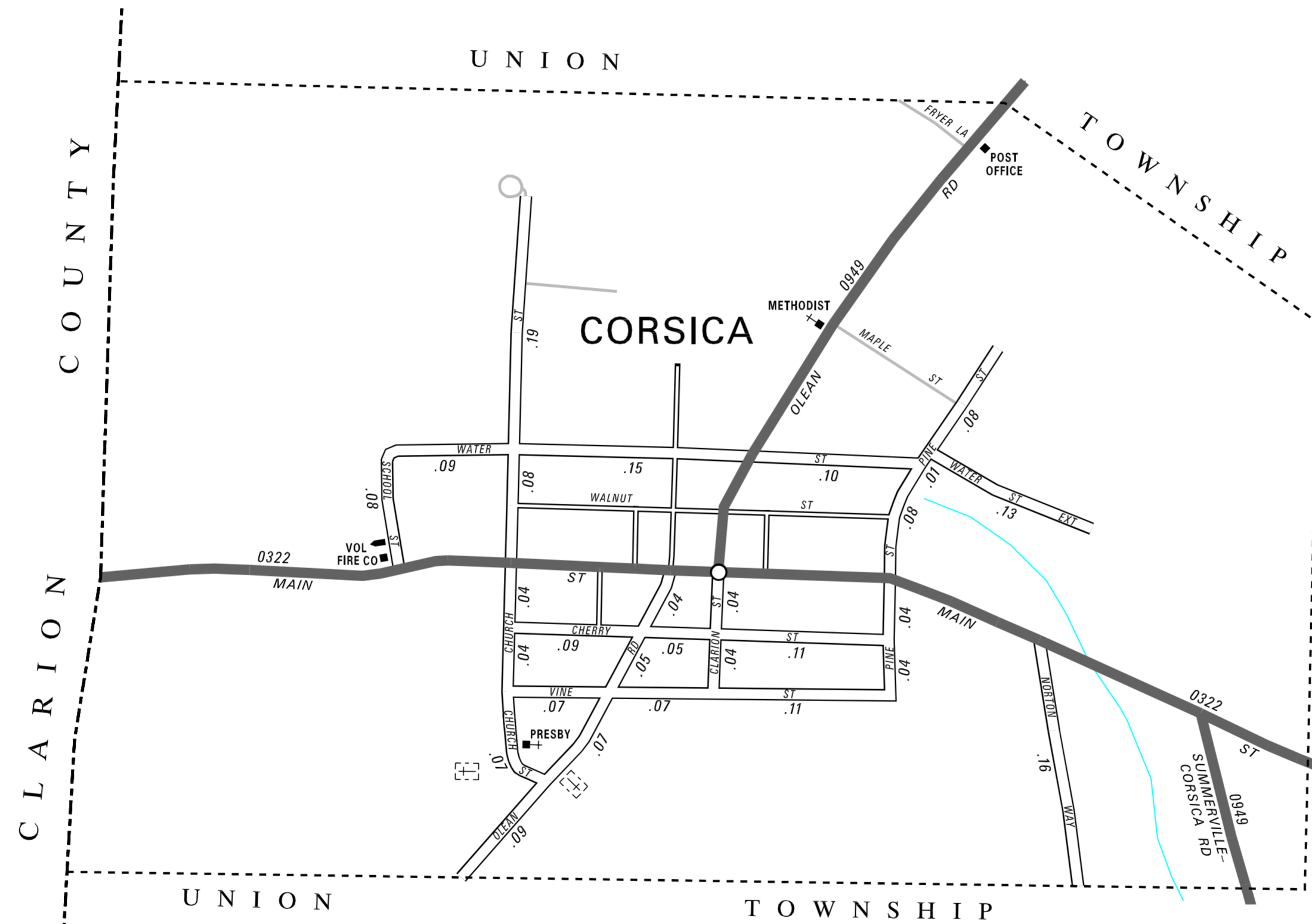


LEGEND

-  LIMITED ACCESS HIGHWAY
-  STATE ROUTE AND NUMBER
-  STATE MAINTAINED BRIDGE ON BOROUGH STREET
-  BOROUGH STREET NAME AND SEGMENT LENGTH IN MILES
-  TURNBACK BOROUGH STREET
-  BOROUGH ALLEY
-  OTHER ROAD
-  RAILROAD
-  STATE BOUNDARY
-  COUNTY BOUNDARY
-  TOWNSHIP BOUNDARY
-  CITY BOUNDARY
-  BOROUGH BOUNDARY
-  MUNICIPAL BUILDING
-  SPLIT MILEAGE BETWEEN MUNICIPALITIES
-  SCHOOL, COLLEGE OR UNIVERSITY
-  POINT OF INTEREST

POPULATION 354
(2000 Census)

| | |
|----------------------|------|
| TOTAL MILES | |
| Borough Road System | 2.21 |
| State Highway System | 1.37 |
| Total | 3.58 |



CORSICA BOROUGH

JEFFERSON COUNTY

PREPARED BY THE
PENNSYLVANIA DEPARTMENT OF TRANSPORTATION

BUREAU OF PLANNING AND RESEARCH
GEOGRAPHIC INFORMATION DIVISION

IN COOPERATION WITH THE
U.S. DEPARTMENT OF TRANSPORTATION
FEDERAL HIGHWAY ADMINISTRATION

AND
MUNICIPAL SERVICES DISTRICT 10-0

MUNICIPAL CODE 33 404

REVISED PER FORM 990 DATED 11-14-05

- CHERRY ST
- CHURCH ST
- CLARION ST
- NORTON WAY
- OLEAN RD
- PINE ST
- SCHOOL ST
- VINE ST
- WATER ST
- WATER ST EXT

