
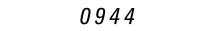

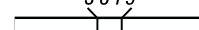


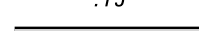










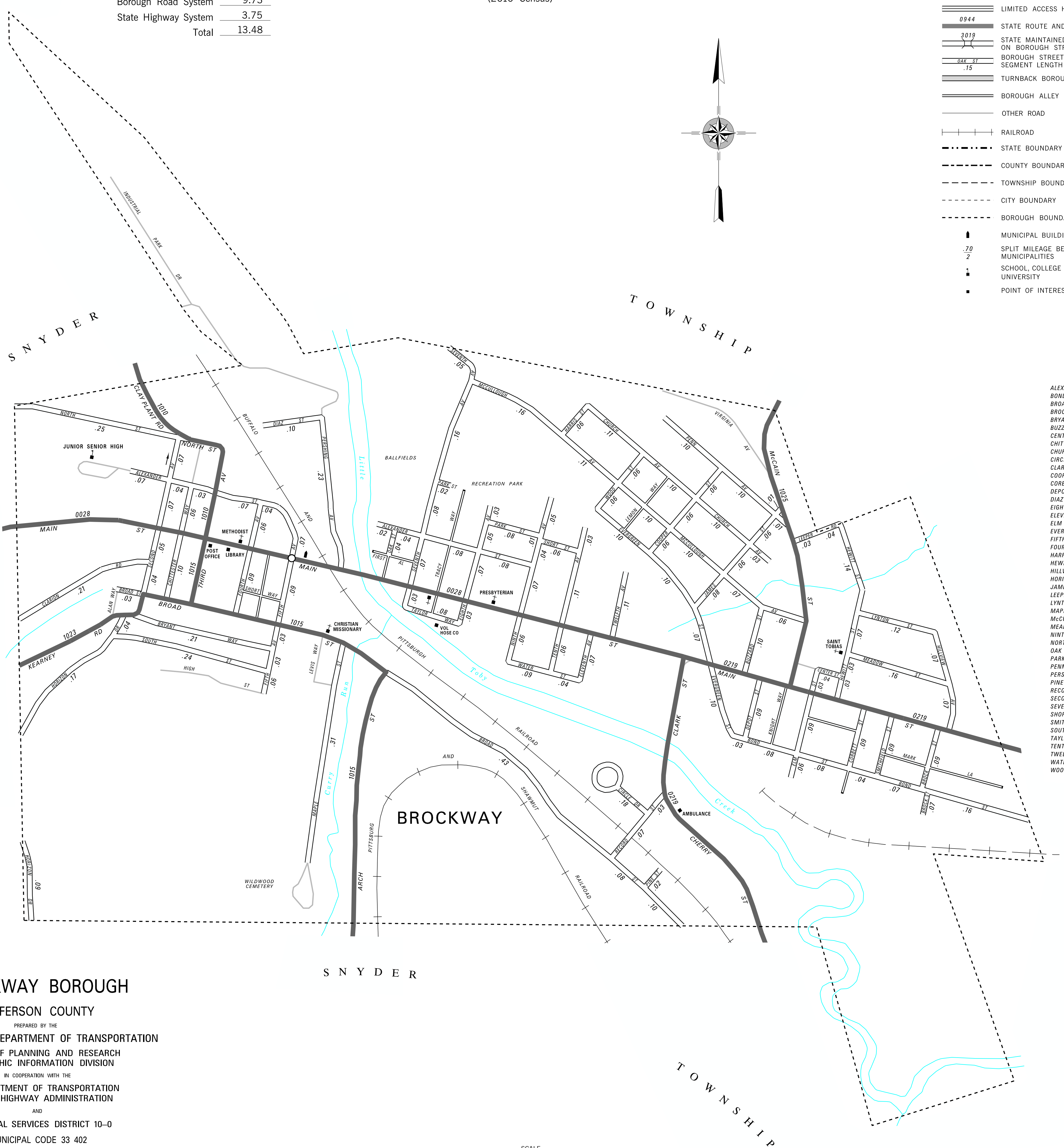
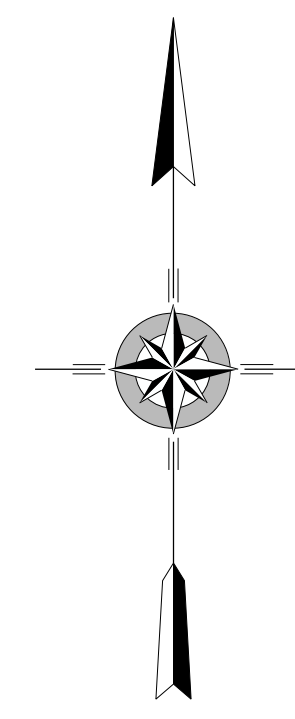


TOTAL MILES
 Borough Road System 9.73
 State Highway System 3.75
 Total 13.48

POPULATION 2,072
 (2010 Census)

LEGEND

-  LIMITED ACCESS HIGHWAY
-  STATE ROUTE AND NUMBER
-  STATE MAINTAINED BRIDGE ON BOROUGH STREET
-  BOROUGH STREET NAME AND SEGMENT LENGTH IN MILES
-  TURNBACK BOROUGH STREET
-  BOROUGH ALLEY
-  OTHER ROAD
-  RAILROAD
-  STATE BOUNDARY
-  COUNTY BOUNDARY
-  TOWNSHIP BOUNDARY
-  CITY BOUNDARY
-  BOROUGH BOUNDARY
-  MUNICIPAL BUILDING
-  SPLIT MILEAGE BETWEEN MUNICIPALITIES
-  SCHOOL, COLLEGE OR UNIVERSITY
-  POINT OF INTEREST



- ALEXANDER ST
- BOND ST
- BROAD ST
- BROCK ST
- BRYANT WAY
- BUZZARD ST
- CENTER ST
- CHITTESTER WAY
- CHURCH AV
- CIRCLE DR
- CLARION RD
- COOPER ST
- CORBETT ST
- DEPOT ST
- DIAZ ST
- EIGHTH AV
- ELEVENTH AV
- ELM ST
- EVERGREEN ST
- FIFTH AV
- FOURTH AV
- HARRIS ST
- HEWITT ST
- HILLVIEW AV
- HORIZON DR
- JAMES ST
- LEEPER RD
- LYNTO ST
- MAPLE ST
- McCULLOUGH AV
- MEADOW ST
- NINTH AV
- NORTH ST
- OAK ST
- PARK ST
- PENN AV
- PERSHING AV
- PINE ST
- RECORD ST
- SECOND AV
- SEVENTH AV
- SHORT ST
- SMITHFIELD ST
- SOUTH ST
- TAYLOR WAY
- TENTH AV
- TWELFTH AV
- WATER ST
- WOOD ST

BROCKWAY BOROUGH

JEFFERSON COUNTY

PREPARED BY THE
 PENNSYLVANIA DEPARTMENT OF TRANSPORTATION
 BUREAU OF PLANNING AND RESEARCH
 GEOGRAPHIC INFORMATION DIVISION
 IN COOPERATION WITH THE
 U.S. DEPARTMENT OF TRANSPORTATION
 FEDERAL HIGHWAY ADMINISTRATION
 AND
 MUNICIPAL SERVICES DISTRICT 10-0
 MUNICIPAL CODE 33 402
 REVISED PER FORM 990 DATED 10-6-16

