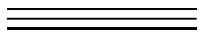
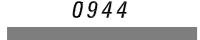
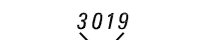
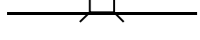
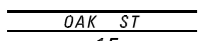
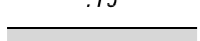









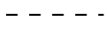
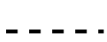
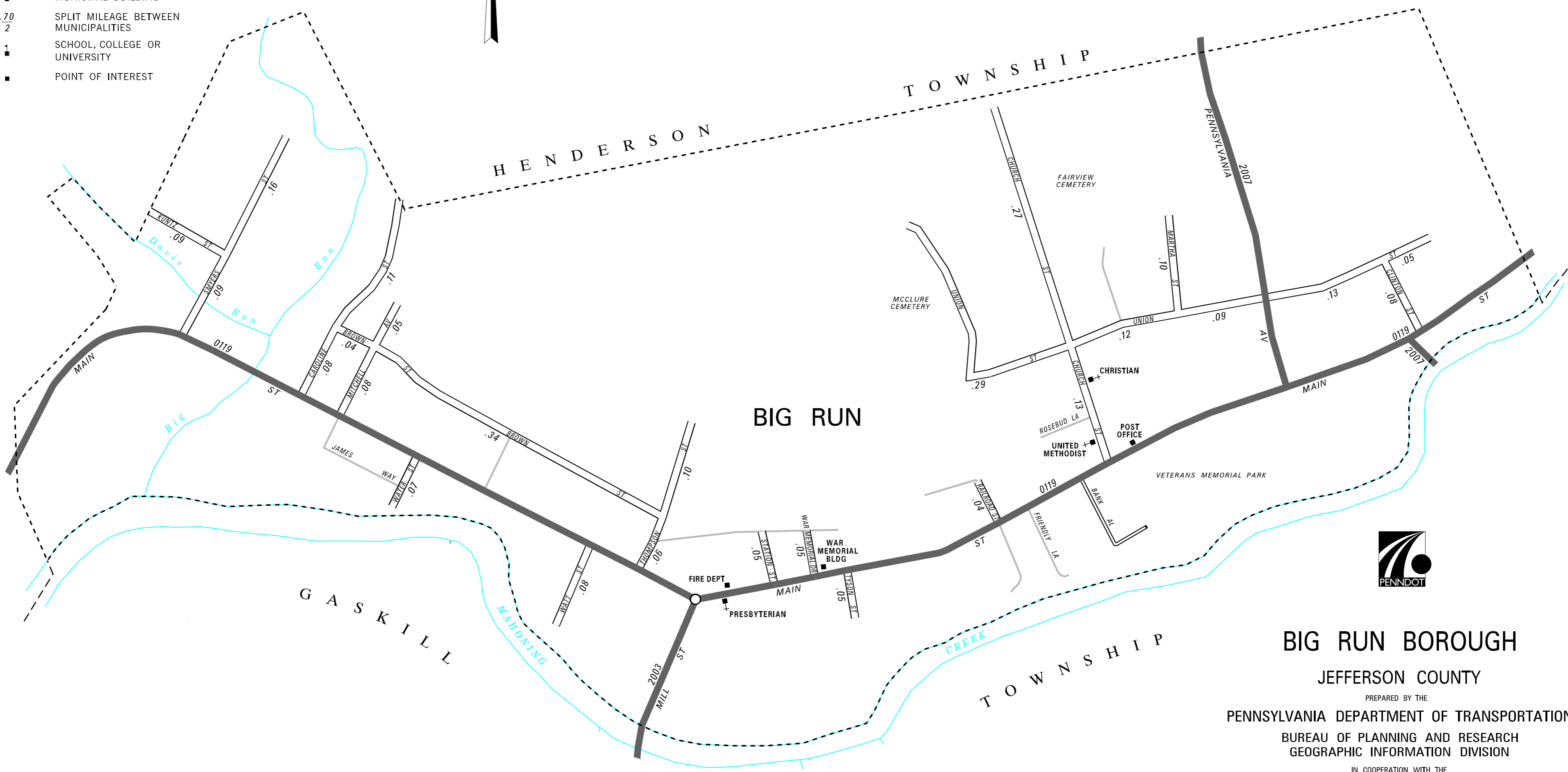
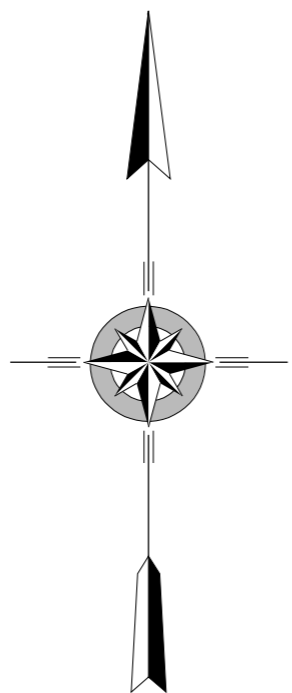


LEGEND

POPULATION 686
(2000 Census)

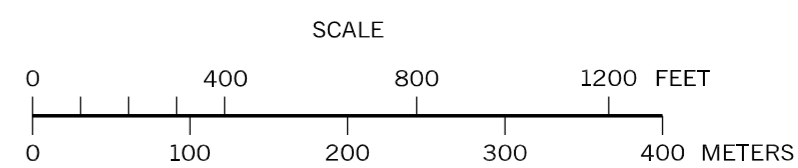
TOTAL MILES	
Borough Road System	2.80
State Highway System	2.26
Total	5.06

-  LIMITED ACCESS HIGHWAY
-  STATE ROUTE AND NUMBER
-  STATE MAINTAINED BRIDGE ON BOROUGH STREET
-  BOROUGH STREET NAME AND SEGMENT LENGTH IN MILES
-  TURNBACK BOROUGH STREET
-  BOROUGH ALLEY
-  OTHER ROAD
-  RAILROAD
-  STATE BOUNDARY
-  COUNTY BOUNDARY
-  TOWNSHIP BOUNDARY
-  CITY BOUNDARY
-  BOROUGH BOUNDARY
-  MUNICIPAL BUILDING
-  SPLIT MILEAGE BETWEEN MUNICIPALITIES
-  SCHOOL, COLLEGE OR UNIVERSITY
-  POINT OF INTEREST



BIG RUN BOROUGH
JEFFERSON COUNTY

PREPARED BY THE
PENNSYLVANIA DEPARTMENT OF TRANSPORTATION
BUREAU OF PLANNING AND RESEARCH
GEOGRAPHIC INFORMATION DIVISION
IN COOPERATION WITH THE
U.S. DEPARTMENT OF TRANSPORTATION
FEDERAL HIGHWAY ADMINISTRATION
AND
MUNICIPAL SERVICES DISTRICT 10-0
MUNICIPAL CODE 33 401
REVISED PER FORM 990 DATED 10-8-04



- BROWN ST
- CAROLINE ST
- CHURCH ST
- CLINTON ST
- KUNTZ ST
- MARTHA ST
- MITCHELL AV
- RAILROAD ST
- SMYERS ST
- STATION ST
- THOMPSON ST
- TYSON ST
- UNION ST
- WAR MEMORIAL DR
- WATER ST
- WATT ST