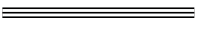
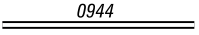
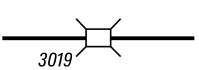
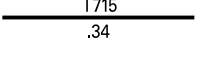







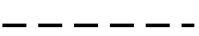




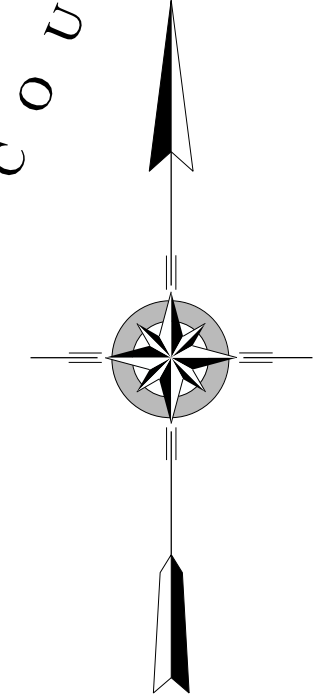
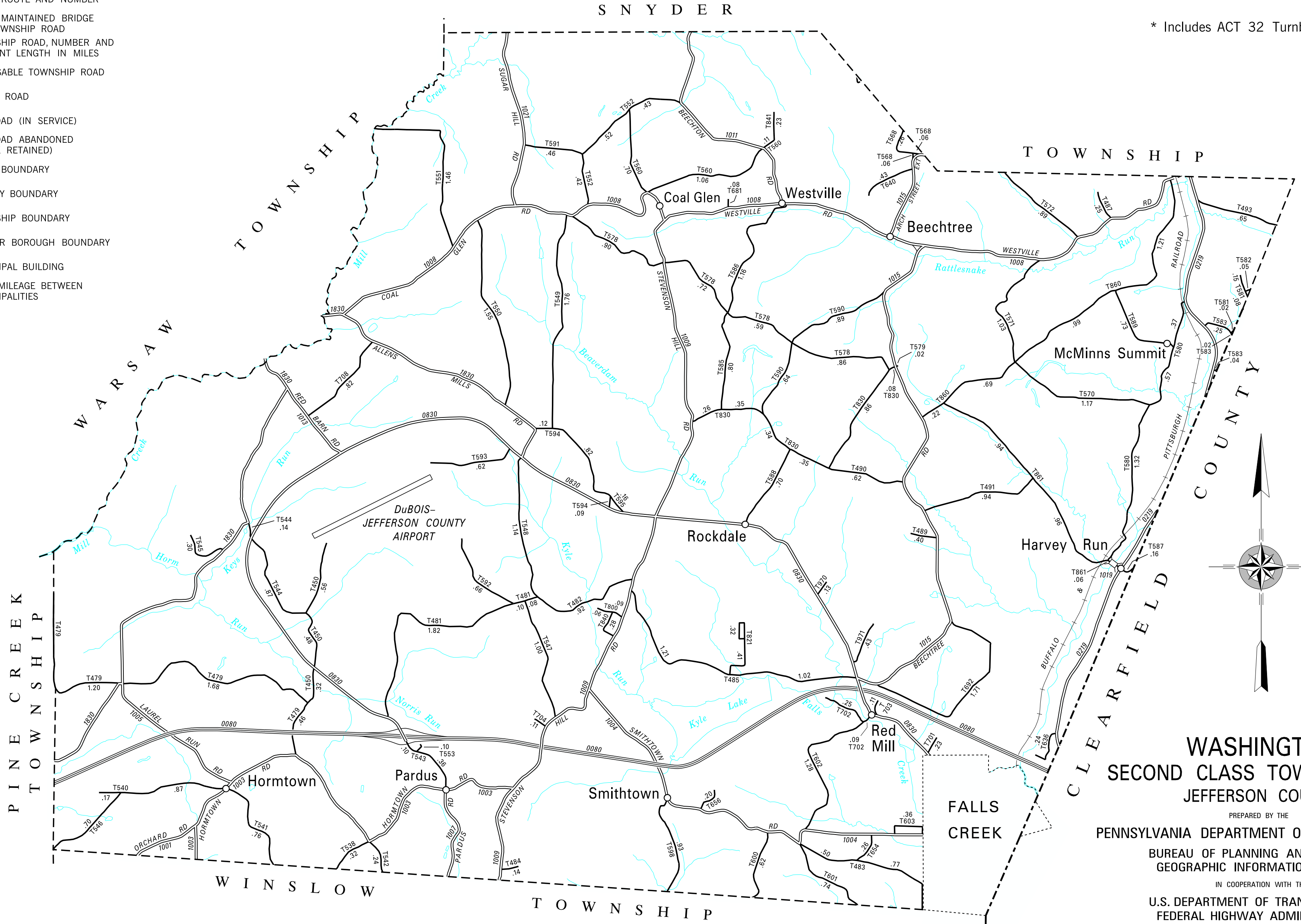
LEGEND

-  LIMITED ACCESS HIGHWAY
-  STATE ROUTE AND NUMBER
-  STATE MAINTAINED BRIDGE ON TOWNSHIP ROAD
-  TOWNSHIP ROAD, NUMBER AND SEGMENT LENGTH IN MILES
-  IMPASSABLE TOWNSHIP ROAD
-  OTHER ROAD
-  RAILROAD (IN SERVICE)
-  RAILROAD ABANDONED (TRACK RETAINED)
-  STATE BOUNDARY
-  COUNTY BOUNDARY
-  TOWNSHIP BOUNDARY
-  CITY OR BOROUGH BOUNDARY
-  MUNICIPAL BUILDING
-  SPLIT MILEAGE BETWEEN MUNICIPALITIES

TOTAL MILES	
Township Road System	64.36*
State Highway System	60.82
Total	125.18

* Includes ACT 32 Turnback Mileage of 7.31

- 450 HORM RUN RD
- 479 MOORE RD
- 481 STERRETT RD
- 482 WHITE RD
- 483 COPENHAVER RD
- 484 IRISH MARY RD
- 485 KYLE RUN RD
- 487 GUSTAFSON RD
- 489 GRACEY RD
- 490 JOHN M RD
- 491 STUART RD
- 493 LUNDBERG RD
- 538 OVEN RD
- 540 CHURCH RD
- 541 CAMERON CAMP RD
- 542 SANDY VALLEY RD
- 543 CHERRY DR
- 544 SENSOR RD
- 545 BUSSARD DR
- 546 KING RD
- 547 McVITTY RD
- 548 COOPER RD
- 549 MOITERN RD
- 550 RAYBUCK RD
- 551 REITZ CROSSING RD
- 552 BUSHLEY RD
- 553 SCOTT RD
- 560 WOODBURY RD
- 568 CALHOUN RD
- 570 COURSON RD
- 571 WELSH RD
- 572 TIN CAN RD
- 578 RIDGE RD
- 579 BLOOM HILL DR
- 580 HARVEYS RUN RD
- 581 EVERGREEN FARM RD
- 582 NEIGER RD
- 583 BRUBAKER RD
- 585 CHAN RD
- 586 PATTON RD
- 587 COUNTY LINE RD
- 588 ROCKDALE RD
- 589 WOODS RD
- 590 DAUGHERTY RD
- 591 CYPHER RD
- 592 BOXER RD
- 593 SIDE HILL RD
- 594 CEMETERY RD
- 595 CEMETERY ROAD SP
- 598 MOSQUITO RD
- 600 GOSPEL CENTER RD
- 601 PANCOAST RD
- 602 SENIOR RD
- 603 HILL ST
- 636 TANNARY RD
- 640 LEMON RD
- 654 ALSMITH RD
- 656 GUNBOAT RD
- 681 CRIBBS RD
- 692 SANDSTONE RD
- 701 BOROUGH LINE RD
- 702 STONE BRIDGE RD
- 703 REDMILL RD
- 704 LOGAN RD
- 708 BUCHANAN RD
- 800 FOREST VIEW DR
- 821 BUSKIRK DR
- 830 BEECHWOOD RD
- 840 HEMLOCK DR
- 841 MORRIS RD
- 860 WILSON RD
- 861 OLD GRADE RD
- 970 CRAWFORD RD
- 971 AUCTION BARN RD



**WASHINGTON
SECOND CLASS TOWNSHIP MAP
JEFFERSON COUNTY**

PREPARED BY THE
PENNSYLVANIA DEPARTMENT OF TRANSPORTATION
BUREAU OF PLANNING AND RESEARCH
GEOGRAPHIC INFORMATION DIVISION
IN COOPERATION WITH THE
U.S. DEPARTMENT OF TRANSPORTATION
FEDERAL HIGHWAY ADMINISTRATION
MUNICIPAL CODE 33 221

REVISED PER FORM 990 DATED 6-26-14

