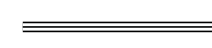
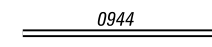
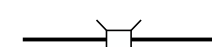
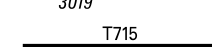



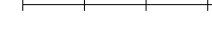
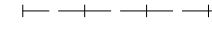


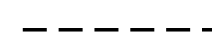


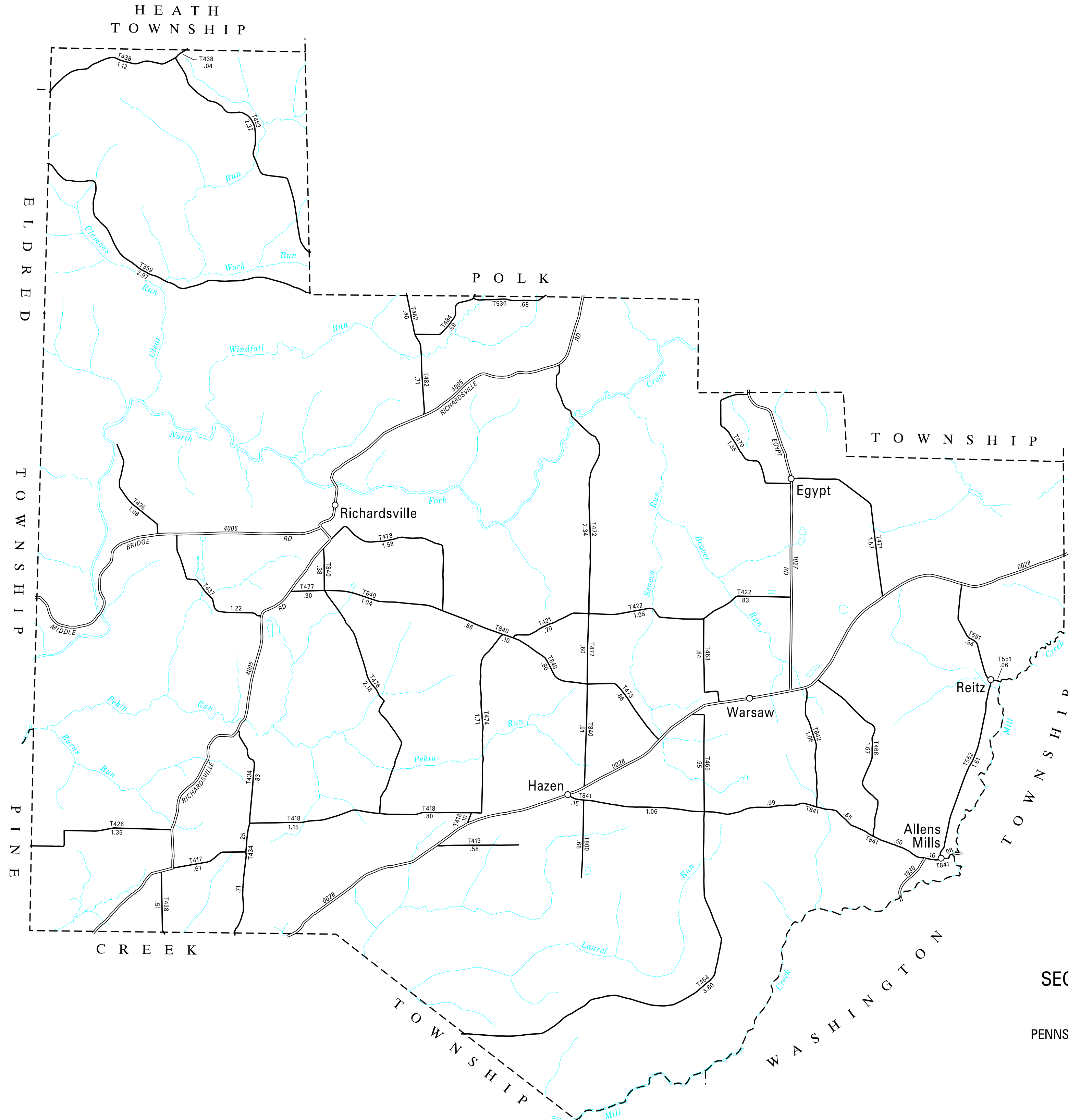


**LEGEND**

-  LIMITED ACCESS HIGHWAY
-  STATE ROUTE AND NUMBER
-  STATE MAINTAINED BRIDGE ON TOWNSHIP ROAD
-  TOWNSHIP ROAD, NUMBER AND SEGMENT LENGTH IN MILES
-  IMPASSABLE TOWNSHIP ROAD
-  OTHER ROAD
-  RAILROAD (IN SERVICE)
-  RAILROAD ABANDONED (TRACK RETAINED)
-  STATE BOUNDARY
-  COUNTY BOUNDARY
-  TOWNSHIP BOUNDARY
-  CITY OR BOROUGH BOUNDARY
-  MUNICIPAL BUILDING
-  SPLIT MILEAGE BETWEEN MUNICIPALITIES

TOTAL MILES	
Township Road System	52.12*
State Highway System	22.25
Total	74.37

\* Includes ACT 32 Turnback Mileage of 8.34



- 359 GILBERT RD
- 417 GRAVEL RD
- 418 GREENWALT RD
- 419 DOMRES RD
- 421 MURRAY RD
- 422 BELL RUN RD
- 426 CHAMBERLIN RD
- 428 UPLINGER RD
- 434 MILL IRON RD
- 436 BIG DAM RD
- 437 BARBER RD
- 438 SPRING CREEK RD
- 463 WILLIAMS RD
- 464 SULGAR RD
- 465 CEMETERY RD
- 468 KESTERHOLT RD
- 470 CRAWFORD RD
- 471 EAGLES NEST RD
- 472 HUMPBACK RD
- 473 CARBERRY RD
- 474 BROCCIOUS RD
- 476 MAYES RD
- 477 SHORT CUT RD
- 478 SHAFFER RD
- 482 JIM TOWN RD
- 484 BURCHER RD
- 536 WINDFALL RUN RD
- 551 REITZ CROSSING RD
- 552 REITZ BOTTOM RD
- 800 SPRING RD
- 840 RICHARDSVILLE HAZEN RD
- 841 ALLENS MILLS RD
- 842 QUINN RD

**WARSAW  
SECOND CLASS TOWNSHIP MAP  
JEFFERSON COUNTY**

PREPARED BY THE  
PENNSYLVANIA DEPARTMENT OF TRANSPORTATION

BUREAU OF PLANNING AND RESEARCH  
GEOGRAPHIC INFORMATION DIVISION

IN COOPERATION WITH THE  
U.S. DEPARTMENT OF TRANSPORTATION  
FEDERAL HIGHWAY ADMINISTRATION

MUNICIPAL CODE 33 220

REVISED PER FORM 990 DATED 12-12-13

