















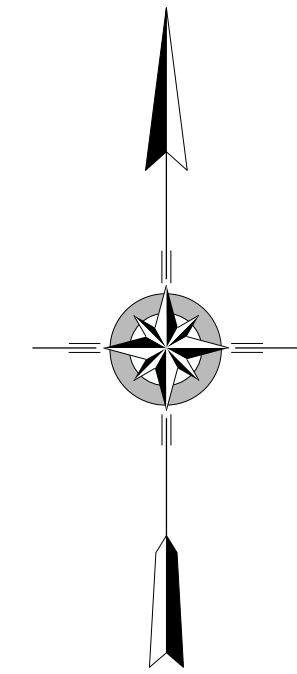
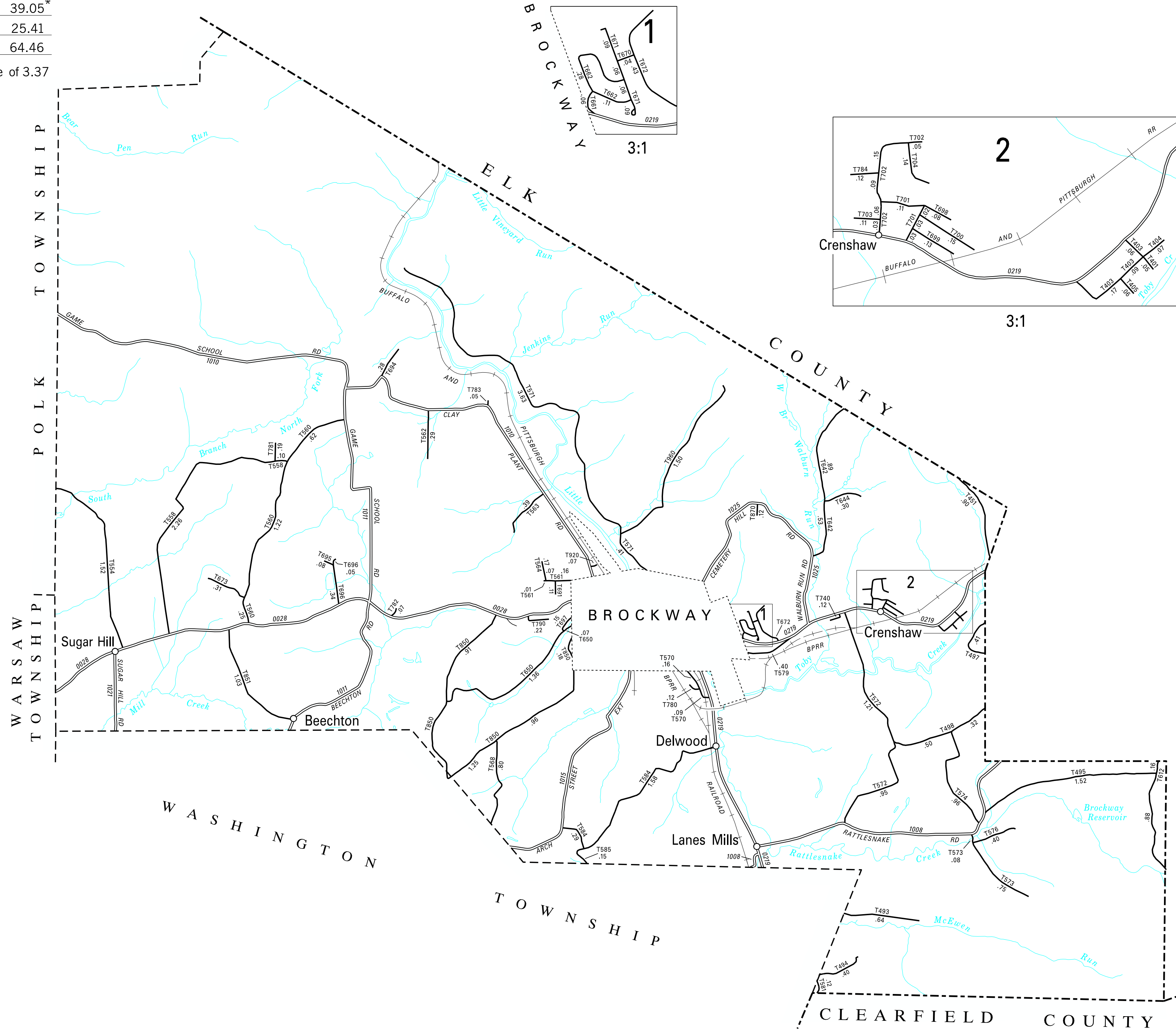
| | |
|----------------------|--------|
| TOTAL MILES | |
| Township Road System | 39.05* |
| State Highway System | 25.41 |
| Total | 64.46 |

* Includes ACT 32 Turnback Mileage of 3.37

LEGEND

-  LIMITED ACCESS HIGHWAY
-  STATE ROUTE AND NUMBER
-  STATE MAINTAINED BRIDGE ON TOWNSHIP ROAD
-  TOWNSHIP ROAD, NUMBER AND SEGMENT LENGTH IN MILES
-  IMPASSABLE TOWNSHIP ROAD
-  OTHER ROAD
-  RAILROAD (IN SERVICE)
-  RAILROAD ABANDONED (TRACK RETAINED)
-  STATE BOUNDARY
-  COUNTY BOUNDARY
-  TOWNSHIP BOUNDARY
-  CITY OR BOROUGH BOUNDARY
-  MUNICIPAL BUILDING
-  SPLIT MILEAGE BETWEEN MUNICIPALITIES

- 401 ATWELL LA
- 403 GLASSHURST RD
- 404 LIVINGOOD LA
- 405 CHAPMAN LA
- 451 COUNTY LINE RD
- 493 LUNDBERG RD
- 494 NEIGER RD
- 495 MOUNT DANIELS RD
- 497 CODER RD
- 498 SERAFINI RD
- 554 JAMES BOND RD
- 558 LONGWELL RD
- 560 GALUSHA RD
- 561 NORTH ST
- 562 CAMPBELL RD
- 563 STRISHOCK RD
- 564 EDMAR LA
- 568 CALHOUN RD
- 570 BROAD STREET EXT
- 571 SEVENTH STREET EXT
- 572 FERMANTOWN RD
- 573 SIPLE RD
- 574 RING BLOOM RD
- 576 ANDERSON RD
- 579 BOND STREET EXT
- 581 EVERGREEN FARM RD
- 584 GRANVILLE RD
- 585 TIN CAN RD
- 612 BUNDY SETTLEMENT RD
- 642 WALBURN RUN RD
- 644 PALM RD
- 650 KEARNEY RD
- 661 MOUNT VISTA RD
- 662 VINCENT DR
- 670 FRANK LA
- 671 RUSSELL DR
- 672 VARSICCHETTI RD
- 673 BOVAIRD RD
- 691 NORTH STREET EXT
- 694 BLISS RD
- 695 KEITH RD
- 696 MARTINI RD
- 697 WEST CLARION RD
- 698 MEREDITH LA
- 699 ZUCCOLOTTO LA
- 700 TOKARCIC LA
- 701 PATCH RD
- 702 PINE ACRES RD
- 703 PAVICK LA
- 704 SPRUCE ST
- 740 CARUSO RD
- 780 DAVID LA
- 781 HOLT RD
- 782 REED RD
- 783 GRECCO RD
- 784 HEMLOCK ST
- 790 HILLTOP RD
- 850 HORIZON DR
- 851 SHUGAR RD
- 870 BONAVIDA RD
- 920 INDUSTRIAL PARK RD
- 960 BAGHDAD RD



**SNYDER
SECOND CLASS TOWNSHIP MAP
JEFFERSON COUNTY**

PREPARED BY THE
PENNSYLVANIA DEPARTMENT OF TRANSPORTATION
BUREAU OF PLANNING AND RESEARCH
GEOGRAPHIC INFORMATION DIVISION
IN COOPERATION WITH THE
U.S. DEPARTMENT OF TRANSPORTATION
FEDERAL HIGHWAY ADMINISTRATION
MUNICIPAL CODE 33 218

