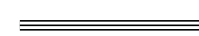

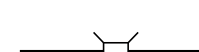
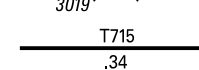





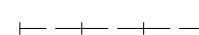



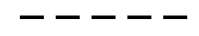



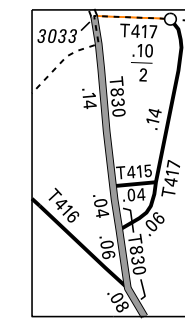
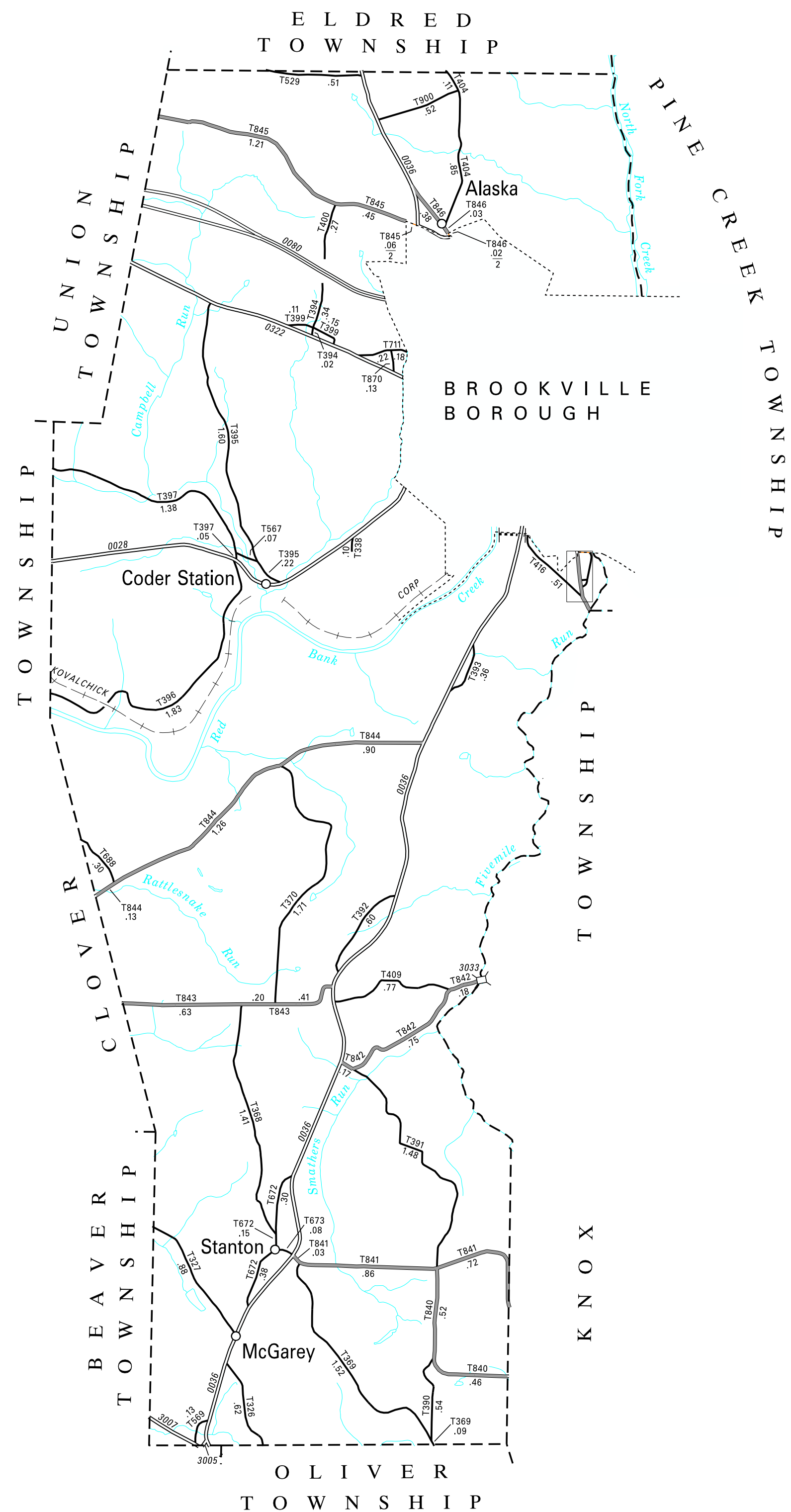
LEGEND

-  LIMITED ACCESS HIGHWAY
-  STATE ROUTE AND NUMBER
-  STATE MAINTAINED BRIDGE ON TOWNSHIP ROAD
-  TOWNSHIP ROAD, NUMBER AND SEGMENT LENGTH IN MILES
-  IMPASSABLE TOWNSHIP ROAD
-  TURNBACK TOWNSHIP ROAD
-  OTHER ROAD
-  RAILROAD (IN SERVICE)
-  RAILROAD ABANDONED (TRACK RETAINED)
-  STATE BOUNDARY
-  COUNTY BOUNDARY
-  TOWNSHIP BOUNDARY
-  CITY OR BOROUGH BOUNDARY
-  MUNICIPAL BUILDING
-  SPLIT MILEAGE BETWEEN MUNICIPALITIES

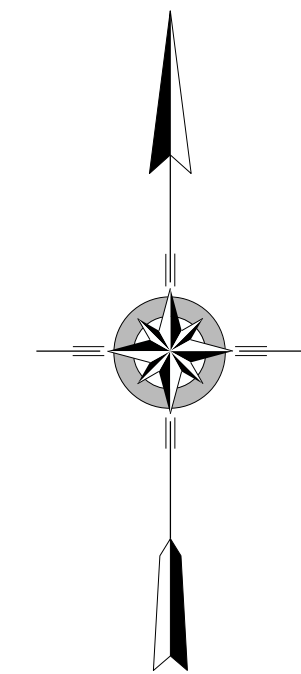
TOTAL MILES	
Township Road System	30.43*
State Highway System	13.35
Total	43.78

* Includes ACT 32 Turnback Mileage of 9.65

COPIES OF THIS MAP ARE AVAILABLE AT NOMINAL COST CONTACT:
 PENNSYLVANIA DEPARTMENT OF TRANSPORTATION
 SALES STORE
 P.O. BOX 3451
 HARRISBURG, PENNSYLVANIA 17105-3451
 TELEPHONE: (717)787-6746

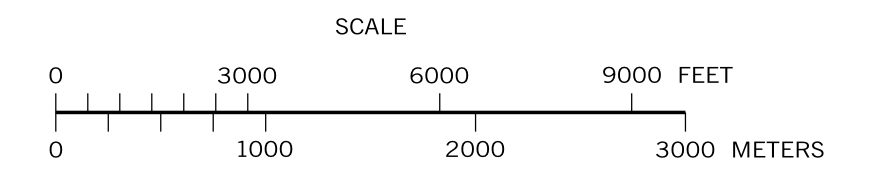


3:1



**ROSE
 SECOND CLASS TOWNSHIP MAP
 JEFFERSON COUNTY**

PREPARED BY THE
PENNSYLVANIA DEPARTMENT OF TRANSPORTATION
 BUREAU OF PLANNING AND RESEARCH
 GEOGRAPHIC INFORMATION DIVISION
 IN COOPERATION WITH THE
U.S. DEPARTMENT OF TRANSPORTATION
 FEDERAL HIGHWAY ADMINISTRATION
 MUNICIPAL CODE 33 217
 THIS MAP IS PUBLISHED AS A SUPPLEMENTAL
 DOCUMENTATION OF LIQUID FUELS TAX FUND MILEAGES
 REVISED PER FORM 990 DATED 10-3-19



- 326 MILLEN RD
- 327 MCGAREY RD
- 338 AIRPORT RD
- 368 PARKS RD
- 369 MORRISON RD
- 370 STAHLMAN RD
- 390 MCGAUGHEY RD
- 391 HUNTS RUN RD
- 392 BALLENTINE RD
- 393 HAYES RD
- 394 GREEN RD
- 395 SNYDER RD
- 396 SENECA TR
- 397 SELDOM SEEN RD
- 399 OLD 322 RD
- 400 FISCUS RD
- 404 HUGHEY RD
- 409 THRUSH RD
- 415 STRATIFF RD
- 416 TUNNEL HILL RD
- 417 OVERBECK RD
- 529 TURNER RD
- 567 SNYDER RD SPUR
- 569 COLEMAN DR
- 672 STANTON RD
- 673 STANTON RD SPUR
- 688 MAYO RD
- 711 WATERFORD PK
- 830 BELGIUMTOWN RD
- 840 BELSHAZZAR RD
- 841 RAMSAYTOWN RD
- 842 SLIMAK RD
- 843 ROLLER COASTER RD
- 844 SHEEP FARM RD
- 845 MAPLEVALE RD
- 846 ALASKA RD
- 870 ZENTS BL
- 900 STONE RD

(CREATED BY DT: 3-27-01) (REVISED: 1-7-20)