














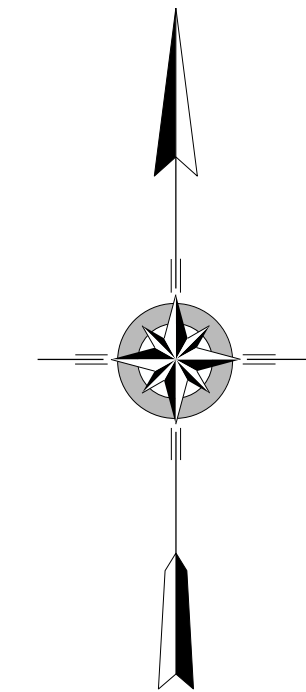
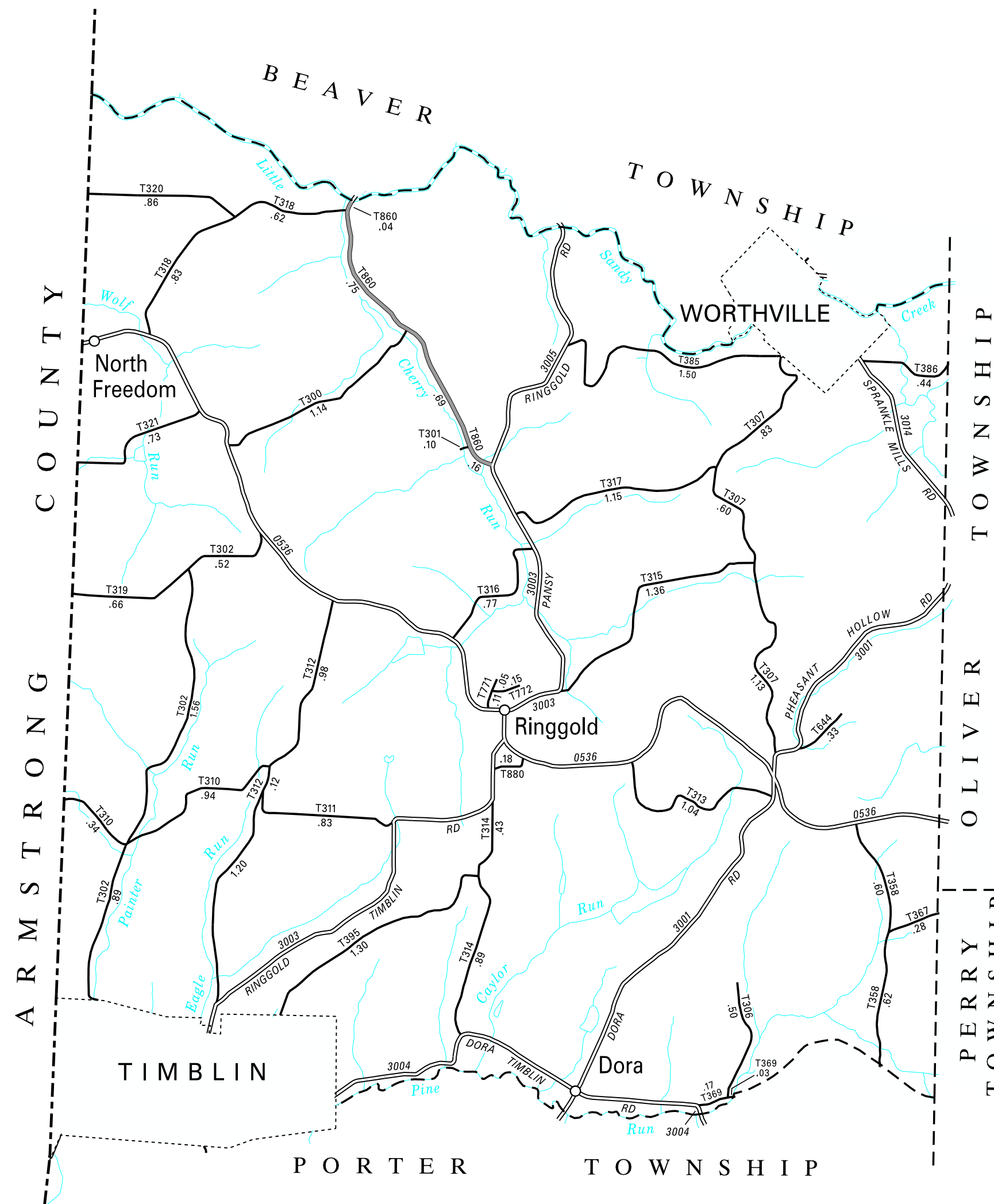


LEGEND

-  LIMITED ACCESS HIGHWAY
-  STATE ROUTE AND NUMBER
-  STATE MAINTAINED BRIDGE ON TOWNSHIP ROAD
-  TOWNSHIP ROAD, NUMBER AND SEGMENT LENGTH IN MILES
-  IMPASSABLE TOWNSHIP ROAD
-  TURNBACK TOWNSHIP ROAD
-  OTHER ROAD
-  RAILROAD (IN SERVICE)
-  RAILROAD ABANDONED (TRACK RETAINED)
-  STATE BOUNDARY
-  COUNTY BOUNDARY
-  TOWNSHIP BOUNDARY
-  CITY OR BOROUGH BOUNDARY
-  MUNICIPAL BUILDING
-  SPLIT MILEAGE BETWEEN MUNICIPALITIES

TOTAL MILES	
Township Road System	28.42*
State Highway System	18.31
Total	46.73

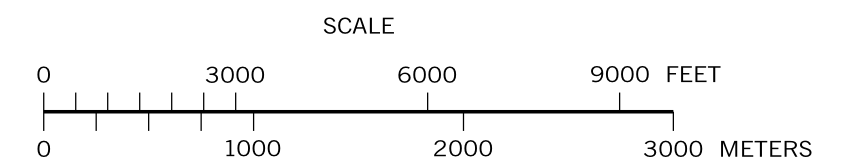
* Includes ACT 32 Turnback Mileage of 1.64



**RINGGOLD
SECOND CLASS TOWNSHIP MAP
JEFFERSON COUNTY**

PREPARED BY THE
PENNSYLVANIA DEPARTMENT OF TRANSPORTATION
BUREAU OF PLANNING AND RESEARCH
GEOGRAPHIC INFORMATION DIVISION
IN COOPERATION WITH THE
U.S. DEPARTMENT OF TRANSPORTATION
FEDERAL HIGHWAY ADMINISTRATION

MUNICIPAL CODE 33 216
THIS MAP IS PUBLISHED AS A SUPPLEMENTAL
DOCUMENTATION OF LIQUID FUELS TAX FUND MILEAGES
REVISED PER FORM 990 DATED 6-11-19



- 300 CHERRY RUN RD
- 301 MARTZ FARM RD
- 302 SHERRY HOLLOW RD
- 306 WEISNER HOLLOW RD
- 307 ALCORN RD
- 310 SCHRECKENGOST RD
- 311 ST JAMES RD
- 312 REED RD
- 313 CAYLOR RD
- 314 YOUNG RD
- 315 SHAFFER RD
- 316 BODDORF RD
- 317 SKYLINE RD
- 318 SANDY HILL RD
- 319 SNYDER RD
- 320 NOLF RD
- 321 MINICH RD
- 358 KING RD
- 367 BLOSE RD
- 369 PINE RUN RD
- 385 WORTHVILLE RD
- 386 DOBSON RD
- 395 ORCHARD RD
- 644 LINGENFELTER RD
- 771 HIMES RD
- 772 HILLSIDE RD
- 860 WEAVER RD
- 880 FIREHALL RD

COPIES OF THIS MAP ARE AVAILABLE AT NOMINAL COST
CONTACT:
PENNSYLVANIA DEPARTMENT OF TRANSPORTATION
SALES STORE
P.O. BOX 3451
HARRISBURG, PENNSYLVANIA 17105-3451
TELEPHONE: (717)787-6746