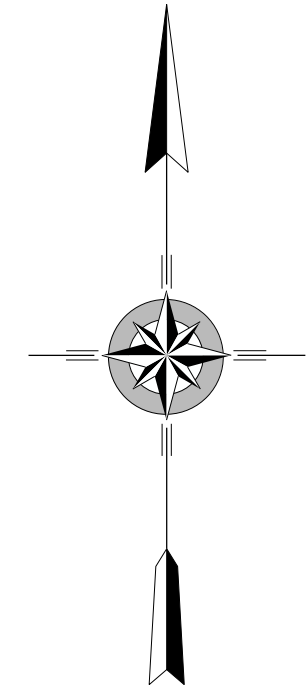
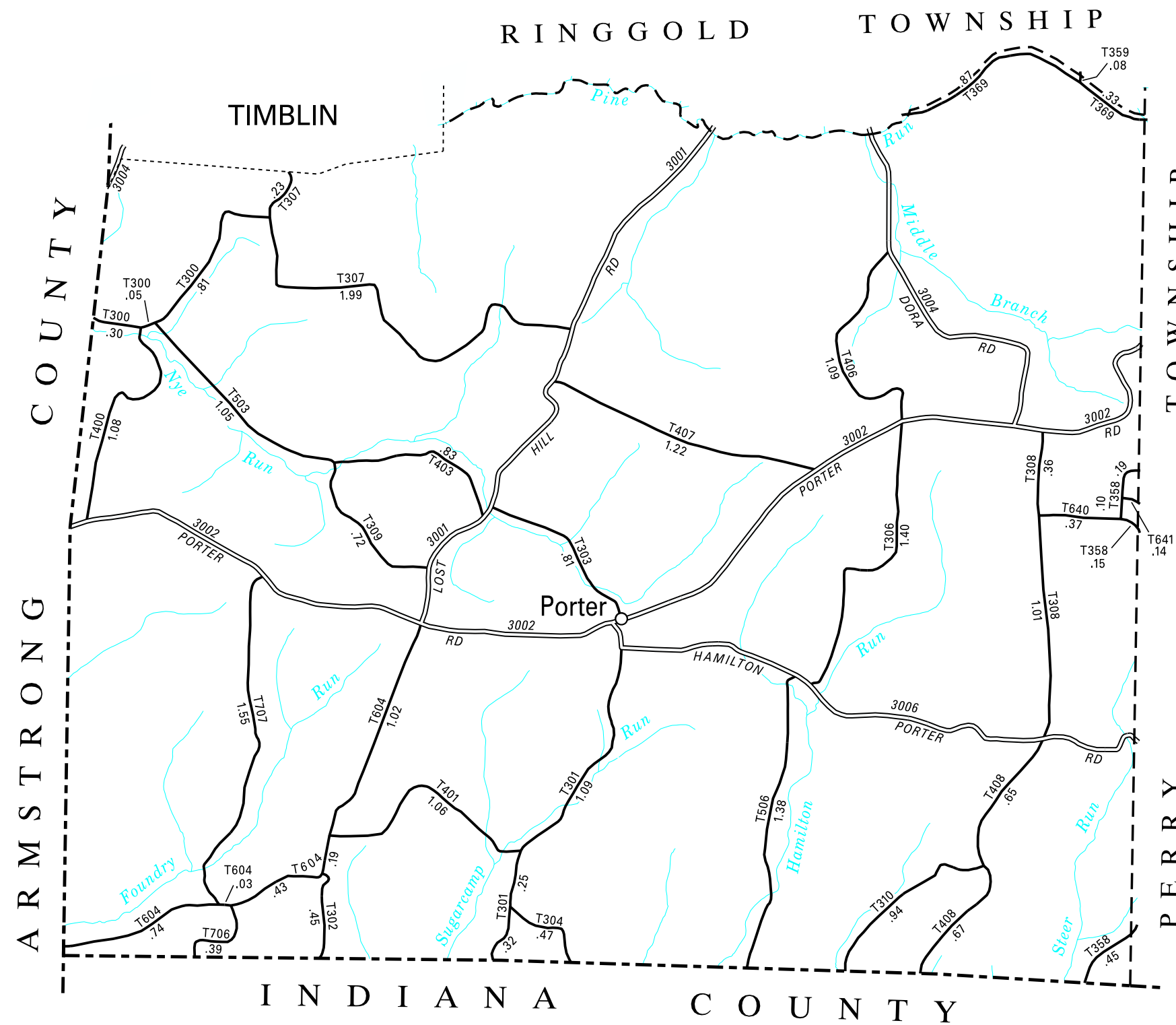


**LEGEND**

- LIMITED ACCESS HIGHWAY
- STATE ROUTE AND NUMBER
- STATE MAINTAINED BRIDGE ON TOWNSHIP ROAD
- TOWNSHIP ROAD, NUMBER AND SEGMENT LENGTH IN MILES
- IMPASSABLE TOWNSHIP ROAD
- TURNBACK TOWNSHIP ROAD
- OTHER ROAD
- RAILROAD (IN SERVICE)
- RAILROAD ABANDONED (TRACK RETAINED)
- STATE BOUNDARY
- COUNTY BOUNDARY
- TOWNSHIP BOUNDARY
- CITY OR BOROUGH BOUNDARY
- MUNICIPAL BUILDING
- SPLIT MILEAGE BETWEEN MUNICIPALITIES

TOTAL MILES	
Township Road System	27.26
State Highway System	12.64
<b>Total</b>	<b>39.90</b>

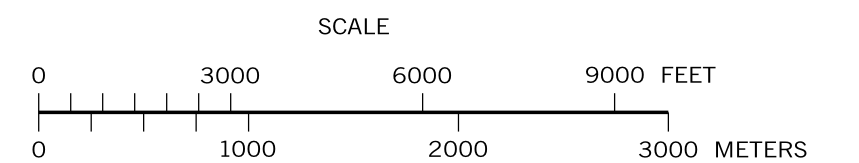
COPIES OF THIS MAP ARE AVAILABLE AT NOMINAL COST CONTACT:  
 PENNSYLVANIA DEPARTMENT OF TRANSPORTATION  
 SALES STORE  
 P.O. BOX 3451  
 HARRISBURG, PENNSYLVANIA 17105-3451  
 TELEPHONE: (717)787-6746



**PORTER  
 SECOND CLASS TOWNSHIP MAP  
 JEFFERSON COUNTY**

PREPARED BY THE  
**PENNSYLVANIA DEPARTMENT OF TRANSPORTATION**  
 BUREAU OF PLANNING AND RESEARCH  
 GEOGRAPHIC INFORMATION DIVISION  
 IN COOPERATION WITH THE  
**U.S. DEPARTMENT OF TRANSPORTATION**  
 FEDERAL HIGHWAY ADMINISTRATION

MUNICIPAL CODE 33 215  
 THIS MAP IS PUBLISHED AS A SUPPLEMENTAL  
 DOCUMENTATION OF LIQUID FUELS TAX FUND MILEAGES  
 REVISED PER FORM 990 DATED 12-18-18



- 300 STATE ST
- 301 CALLEGER RD
- 302 SUGARCAMP RD
- 303 NYE BRANCH RD
- 304 LOOP RD
- 306 MCDIVITT RD
- 307 WINDY WHIZ RD
- 308 DINGER RD
- 309 HOLLENBAUGH RD
- 310 HUBER RD
- 358 EWING RD
- 359 KING RD
- 369 PINE RUN RD
- 400 MCGREGOR RD
- 401 WATT RD
- 403 FREEDLINE RD
- 406 ZION RD
- 407 KELSEY RD
- 408 LANTZ RD
- 503 MARSH HOLLOW RD
- 506 BARNETT HOLLOW RD
- 604 FAIRVIEW RD
- 640 LIGHT RD
- 641 BLOSE HOLLOW RD
- 706 DRUMMOND RD
- 707 BRUMBAUGH RD